



January 18, 1996

Chevron U.S.A. Production Company
P.O. Box 1150
Midland, TX 79702

**Administrative Application for
Reclassification from Oil to Gas Well,
Non-Standard Gas Proration Unit,
Standard Gas Well Location, and
Simultaneous Dedication
Alice Paddock No. 2
1980' FSL, 1980' FEL, Unit J,
Section 1, T22S, R37E
Lea County, New Mexico**

40-20-A-507

State of New Mexico
Energy, Minerals & Natural Resources Dept.
Oil Conservation Division
2040 South Pacheco
Santa Fe, New Mexico 87505

Attention: Mr. William J. LeMay - Director

Dear Mr. LeMay:

Chevron U.S.A. Inc. respectfully requests administrative approval for a reclassification of the Alice Paddock No. 2 from an oil well to a gas well, creation of a non-standard 80 acre gas proration unit, a standard gas well location, and simultaneous dedication with the Alice Paddock No. 1.

Well No. 2 needs to be reclassified as a gas well, per OCD guidelines, as the GOR is higher than 50,000 to 1. A non-standard 80 acre gas proration unit is proposed to be dedicated to wells No. 2 and 1. The location of the new proration unit is the W/2 SE/4, Section 1, T22S, R37E, making this well a standard well location.

A copy of this administrative application is being provided to our offset operators via Certified Mail. Attached is a commercial map and a Form C-102 plat illustrating the proration unit acreage and well location. Also included is a copy of the letter sent to our offset operators.

If you have any questions, or if you require further information, please contact Michelle LeVan at (915) 687-7307.

Sincerely,

A handwritten signature in black ink, appearing to read "M. L. LeVan". The signature is fluid and cursive, with the first name "Michelle" and last name "LeVan" clearly distinguishable.

M. L. LeVan
Petroleum Engineer
New Mexico Area

/trk

u:\gp_nm\enrice_b\projects\paddock\W02\reg_2.doc

Attachments

cc: NMOCD - Hobbs, New Mexico
C. O. Blake
S. J. Gray
R. E. Green
J. A. Howard
Central Files - Lease and Well Files



January 18, 1996

Chevron U.S.A. Production Company
P.O. Box 1150
Midland, TX 79702

Administrative Application for
Reclassification from Oil to Gas Well,
Non-Standard Gas Proration Unit,
Standard Gas Well Location, and
Simultaneous Dedication
Alice Paddock No. 2
1980' FSL, 1980' FEL, Unit J,
Section 1, T22S, R37E
Lea County, New Mexico

Arch Petroleum
10 Desta Drive, Ste. 420
Midland, Texas 79705

Gentlemen:

Attached is a copy of an administrative application for NMOCD approval for a reclassification of the Alice Paddock No. 2 from an oil well to a gas well, creation of a non-standard 80 acre gas proration unit, a standard gas well location, and simultaneous dedication with the Alice Paddock No. 1.

The GOR of the No. 2 has increased above the 50,000 to 1 limit for oil wells in the Blinebry field. With this change, a standard well location and non-standard 80 acre gas proration unit is proposed.

If you have any questions about the application, please contact Michelle L. LeVan at (915) 687-7307.

Sincerely,


A handwritten signature in cursive script, appearing to read "M. L. LeVan".

M. L. LeVan
Petroleum Engineer
New Mexico Area

/trk
u:\gp_nm\eunice_b\projects\paddock\02\reg_2.doc

Attachments

cc: Central Files - Lease and Well Files





January 18, 1996

Chevron U.S.A. Production Company
P.O. Box 1150
Midland, TX 79702

**Administrative Application for
Reclassification from Oil to Gas Well,
Non-Standard Gas Proration Unit,
Standard Gas Well Location, and
Simultaneous Dedication
Alice Paddock No. 2
1980' FSL, 1980' FEL, Unit J,
Section 1, T22S, R37E
Lea County, New Mexico**

**Devon Energy Corporation
Box 5010
Hobbs, New Mexico 88240**

Gentlemen:

Attached is a copy of an administrative application for NMOCD approval for a reclassification of the Alice Paddock No. 2 from an oil well to a gas well, creation of a non-standard 80 acre gas proration unit, a standard gas well location, and simultaneous dedication with the Alice Paddock No. 1.

The GOR of the No. 2 has increased above the 50,000 to 1 limit for oil wells in the Blinbry field. With this change, a standard well location and non-standard 80 acre gas proration unit is proposed.

If you have any questions about the application, please contact Michelle L. LeVan at (915) 687-7307.

Sincerely,

A handwritten signature in cursive script, appearing to read "M. L. LeVan".

**M. L. LeVan
Petroleum Engineer
New Mexico Area**

/trk
u:\gp_nm\unice_b\projects\paddock\W02\reg_2.doc

Attachments

cc: Central Files - Lease and Well Files





Chevron

January 18, 1996

Chevron U.S.A. Production Company
P.O. Box 1150
Midland, TX 79702

**Administrative Application for
Reclassification from Oil to Gas Well,
Non-Standard Gas Proration Unit,
Standard Gas Well Location, and
Simultaneous Dedication
Alice Paddock No. 2
1980' FSL, 1980' FEL, Unit J,
Section 1, T22S, R37E
Lea County, New Mexico**

John H. Hendrix Corporation
P. O. Box 3040
Midland, Texas 79702-3040

Gentlemen:

Attached is a copy of an administrative application for NMOCD approval for a reclassification of the Alice Paddock No. 2 from an oil well to a gas well, creation of a non-standard 80 acre gas proration unit, a standard gas well location, and simultaneous dedication with the Alice Paddock No. 1.

The GOR of the No. 2 has increased above the 50,000 to 1 limit for oil wells in the Blinebry field. With this change, a standard well location and non-standard 80 acre gas proration unit is proposed.

If you have any questions about the application, please contact Michelle L. LeVan at (915) 687-7307.

Sincerely,

M. L. LeVan
Petroleum Engineer
New Mexico Area

/trk
u:\gp_nm\enunc_b\projects\paddock\#02\reg_2.doc

Attachments

cc: Central Files - Lease and Well Files





January 18, 1996

Chevron U.S.A. Production Company
P.O. Box 1150
Midland, TX 79702

**Administrative Application for
Reclassification from Oil to Gas Well,
Non-Standard Gas Proration Unit,
Standard Gas Well Location, and
Simultaneous Dedication
Alice Paddock No. 2
1980' FSL, 1980' FEL, Unit J,
Section 1, T22S, R37E
Lea County, New Mexico**

**Marathon
Box 2409
Hobbs, New Mexico 88240**

Gentlemen:

Attached is a copy of an administrative application for NMOCD approval for a reclassification of the Alice Paddock No. 2 from an oil well to a gas well, creation of a non-standard 80 acre gas proration unit, a standard gas well location, and simultaneous dedication with the Alice Paddock No. 1.

The GOR of the No. 2 has increased above the 50,000 to 1 limit for oil wells in the Blinebry field. With this change, a standard well location and non-standard 80 acre gas proration unit is proposed.

If you have any questions about the application, please contact Michelle L. LeVan at (915) 687-7307.

Sincerely,


A handwritten signature in cursive script, appearing to read "M. L. LeVan".

**M. L. LeVan
Petroleum Engineer
New Mexico Area**

/trk
u:\gp_nm\eunice_b\projects\paddock\#02\reg_2.doc

Attachments

cc: Central Files - Lease and Well Files





January 18, 1996

Chevron U.S.A. Production Company
P.O. Box 1150
Midland, TX 79702

**Administrative Application for
Reclassification from Oil to Gas Well,
Non-Standard Gas Proration Unit,
Standard Gas Well Location, and
Simultaneous Dedication
Alice Paddock No. 2
1980' FSL, 1980' FEL, Unit J,
Section 1, T22S, R37E
Lea County, New Mexico**

Texaco E&P Inc.
205 E. Bender
Hobbs, New Mexico 88240

Gentlemen:

Attached is a copy of an administrative application for NMOCD approval for a reclassification of the Alice Paddock No. 2 from an oil well to a gas well, creation of a non-standard 80 acre gas proration unit, a standard gas well location, and simultaneous dedication with the Alice Paddock No. 1.

The GOR of the No. 2 has increased above the 50,000 to 1 limit for oil wells in the Blinebry field. With this change, a standard well location and non-standard 80 acre gas proration unit is proposed.

If you have any questions about the application, please contact Michelle L. LeVan at (915) 687-7307.

Sincerely,

A handwritten signature in cursive script, appearing to read "M. L. LeVan".

M. L. LeVan
Petroleum Engineer
New Mexico Area


/trk
u:\gp_nm\eunice_b\projects\paddock\#02\reg_2.doc

Attachments

cc: Central Files - Lease and Well Files



**Administrative Application for
Reclassification from Oil to Gas Well,
Non-Standard Gas Proration Unit,
Standard Gas Well Location,
and Simultaneous Dedication
Alice Paddock No. 2
1980' FSL, 1980' FEL, Unit J,
Section 1, T22S, R37E
Lea County, New Mexico**







District I
PO Box 1988, Hobbs, NM 88241-1988
District II
PO Drawer DD, Artesia, NM 88211-4719
District III
1000 Rio Bravo Rd., Alamogordo, NM 87410
District IV
PO Box 2088, Santa Fe, NM 87504-2088

State of New Mexico
Energy, Minerals & Natural Resources Department

OIL CONSERVATION DIVISION
PO Box 2088
Santa Fe, NM 87504-2088

Form C-102
Revised February 10, 1994
Instructions on back
Submit to Appropriate District Office
State Lease - 4 Copies
Fee Lease - 3 Copies

☐ AMENDED REPORT

WELL LOCATION AND ACREAGE DEDICATION PLAT

APN Number 30-025-09938		Post Code 72480	Post Name Blinebry
Property Code 002703	Property Name Alice Paddock		Well Number 1
OGRID No. 004323	Operator Name Chevron U.S.A. Inc.		Elevation

¹⁰ Surface Location

UL or lot no.	Section	Township	Range	Lot Idn	Feet from the	North/South line	Feet from the	East/West line	County
0	1	22S	37E		660'	S	1980'	E	Lea

¹¹ Bottom Hole Location If Different From Surface

UL or lot no.	Section	Township	Range	Lot Idn	Feet from the	North/South line	Feet from the	East/West line	County

¹² Ductile 80	¹³ Acres No	¹⁴ Joint or Infill	¹⁵ Consolidation Code	¹⁶ Order No.
-----------------------------	---------------------------	-------------------------------	----------------------------------	-------------------------

NO ALLOWABLE WILL BE ASSIGNED TO THIS COMPLETION UNTIL ALL INTERESTS HAVE BEEN CONSOLIDATED OR A NON-STANDARD UNIT HAS BEEN APPROVED BY THE DIVISION

¹⁶ 	¹⁷ OPERATOR CERTIFICATION I hereby certify that the information contained herein is true and complete to the best of my knowledge and belief. Signature: <u>Tanija Kerley</u> Printed Name: <u>Tanija Kerley</u> Title: <u>Office Assistant</u> Date: <u>1-18-96</u>			
	¹⁸ SURVEYOR CERTIFICATION I hereby certify that the well location shown on this plat was plotted from field notes of actual surveys made by me or under my supervision, and that the same is true and correct to the best of my belief. Date of Survey: Signature and Seal of Professional Surveyor:			
	Certificate Number			



CHEVRON U.S.A. INC.

**Administrative Application for
Reclassification from Oil to Gas Well,
Non-Standard Gas Proration Unit,
Standard Gas Well Location,
and Simultaneous Dedication
Alice Paddock No. 2
1980' FSL, 1980' FEL, Unit J,
Section 1, T22S, R37E
Lea County, New Mexico**

OFFSET OPERATORS

**Arch Petroleum
10 Desta Drive, Ste. 420
Midland, Texas 79705**

**Devon Energy Corporation
Box 5010
Hobbs, New Mexico 88240**

**John H. Hendrix Corporation
P. O. Box 3040
Midland, Texas 79702-3040**

**Marathon
Box 2409
Hobbs, New Mexico 88240**

**Texaco E&P Inc.
205 E. Bender
Hobbs, New Mexico 88240**

