



STATE OF NEW MEXICO
ENERGY, MINERALS AND NATURAL RESOURCES DEPARTMENT

OIL CONSERVATION DIVISION
HOBBS DISTRICT OFFICE

2/21/97

POST OFFICE BOX 1980
HOBBS, NEW MEXICO 88241-1980
(505) 393-6161

GOVERNOR

OIL CONSERVATION DIVISION
P. O. BOX 2088
SANTA FE, NEW MEXICO 87501

RE: Proposed:

MC _____
DHC _____
NSL _____
NSP X _____
SWD _____
WFX _____
PMX _____

Gentlemen:

I have examined the application for the:

<u>Exxon Corp</u>	<u>New Mexico State</u>	<u>#7-N</u>	<u>2-22s-37e</u>
Operator	Lease & Well No.	Unit	S-T-R

and my recommendations are as follows:

OK

Yours very truly,

Jerry Sexton
Jerry Sexton
Supervisor, District 1

/ed

EXXON COMPANY, U.S.A.

POST OFFICE BOX 1600 • MIDLAND, TEXAS 79702-1600

February 18, 1997

MIDLAND PRODUCTION ORGANIZATION

OPERATIONS INTEGRITY

Non-Standard Gas Proration Units
New Mexico "A" State Well Nos. 7, 21
Unit Letters N; L
Section 2, T22S, R37E
Lea County, New Mexico
Blinebry Oil & Gas (Gas)
Pool Code 72480

Mr. William J. LeMay
Director
New Mexico Oil Conservation Division
2040 S. Pacheco
Santa Fe, New Mexico 87505

Dear Mr. LeMay:

Exxon Corporation requests administrative approval of 40 acre Non-Standard Gas Proration Units in the Blinebry Oil & Gas (Gas) Pool, for the Exxon New Mexico "S" State Well Nos. 7 and 21. The basis for this request is "Special Rules and Regulations" for the Blinebry Oil & Gas Pool, No. 4(b)1. Administrative Order SD-96-5, dated April 6, 1996, authorized simultaneously dedicated Blinebry Gas Pool production to a standard 160 acre gas spacing and proration unit comprising the SW/4 of Section 2 for Well Nos. 7, 21, 22 and 27, unit letters N, L, M and K, respectively.

Well Nos. 22 and 27 are now Blinebry Oil wells, therefore, each requires a 40 acre Blinebry Oil & Gas (Oil) proration unit and only 40 acres proration units remain for nos. 7 and 21. A copy of the C-102 for Well Nos. 7, 21, 22 and 27 and offset operators information is attached. Offset operators were notified by Certified Mail, return receipt.

Sincerely,


Alex M. Correa

AMC:mym
Attachment
2\mms1721.doc

District I
PO Box 1980, Hobbs, NM 88241-1980

District II
PO Drawer DD, Artesia, NM 88211-0719

District III
1000 Rio Brasos Rd., Aztec, NM 87410

District IV
PO Box 2088, Santa Fe, NM 87504-2088

State of New Mexico
Energy, Minerals & Natural Resources Department

Form C-102
Revised February 10, 1994
Submit to Appropriate District Office
State Lease - 4 Copies
Fee Lease - 3 Copies

OIL CONSERVATION DIVISION

PO Box 2088
Santa Fe, NM 87504-2088

☐ AMENDED REPORT

WELL LOCATION AND ACREAGE DEDICATION PLAT

1 API Number 3002509956	2 Pool Code 72480	3 Pool Name Blinebry Oil & Gas (Gas)
4 Property Code 004198	5 Property Name New Mexico "S" State	6 Well Number 7
7 OGRID No. 007673	8 Operator Name Exxon Corporation	9 Elevation 3370 KB

¹⁰Surface Location

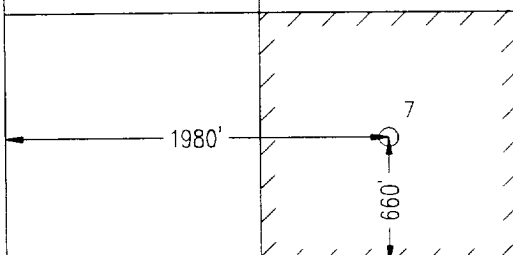
UL or lot no. N	Section 2	Township 22 S	Range 37 E	Lot Idn	Feet from the 660	North/South line South	Feet from the 1980	East/West line West	County Lea
--------------------	--------------	------------------	---------------	---------	----------------------	---------------------------	-----------------------	------------------------	---------------

¹¹Bottom Hole Location If Different From Surface

UL or lot no.	Section	Township	Range	Lot Idn	Feet from the	North/South line	Feet from the	East/West line	County
12 Dedicated Acres 40	13 Joint or Infill	14 Consolidation Code	15 Order No. SD-96-5						

NO ALLOWABLE WILL BE ASSIGNED TO THIS COMPLETION UNITL ALL INTERESTS HAVE BEEN CONSOLIDATED
OR A NON-STANDARD UNIT HAS BEEN APPROVED BY THE DIVISION

16				17 OPERATOR CERTIFICATION <i>I hereby certify that the information contained herein is true and complete to the best of my knowledge and belief.</i> <u>C. H. Harper</u> Signature C. H. Harper Printed Name Permits Supervisor Title <u>2-10-97</u> Date
				18 SURVEYOR CERTIFICATION <i>I hereby certify that the well location shown on this plat was plotted from field notes of actual surveys made by me or under my supervision, and that the same is true and correct to the best of my belief.</i> Date of Survey Signature and Seal of Professional Surveyor. Certificate Number



3 Miles SE of Eunice, New Mexico.

File No. A-0976

District I
PO Box 1990, Hobbs, NM 88241-1980

District II
PO Drawer DD, Artesia, NM 88211-0719

District III
1000 Rio Brasos Rd., Aztec, NM 87410

District IV
PO Box 2088, Santa Fe, NM 87504-2088

State of New Mexico
Energy, Minerals & Natural Resources Department

Form C-102
Revised February 10, 1994
Submit to Appropriate District Office
State Lease - 4 Copies
Fee Lease - 3 Copies

OIL CONSERVATION DIVISION

PO Box 2088
Santa Fe, NM 87504-2088

☐ AMENDED REPORT

WELL LOCATION AND ACREAGE DEDICATION PLAT

1 API Number 30-025-07042	2 Pool Code 06660	3 Pool Name Blinebry Oil & Gas (Oil)
4 Property Code 004198	5 Property Name New Mexico "S" State	6 Well Number 21
7 OGRID No. 007673	8 Operator Name Exxon Corporation	9 Elevation 3368 G.L.

¹⁰Surface Location

UL or lot no. L	Section 2	Township 22 S	Range 37 E	Lot Idn	Feet from the 1980	North/South line South	Feet from the 500	East/West line West	County Lea
---------------------------	---------------------	-------------------------	----------------------	---------	------------------------------	----------------------------------	-----------------------------	-------------------------------	----------------------

¹¹Bottom Hole Location If Different From Surface

UL or lot no.	Section	Township	Range	Lot Idn	Feet from the	North/South line	Feet from the	East/West line	County
¹² Dedicated Acres 40	¹³ Joint or Infill	¹⁴ Consolidation Code		¹⁵ Order No. SD-96-5					

NO ALLOWABLE WILL BE ASSIGNED TO THIS COMPLETION UNTIL ALL INTERESTS HAVE BEEN CONSOLIDATED
OR A NON-STANDARD UNIT HAS BEEN APPROVED BY THE DIVISION

<div>16</div>	<div>17 OPERATOR CERTIFICATION</div> <p>I hereby certify that the information contained herein is true and complete to the best of my knowledge and belief.</p> <p><i>C. H. Harper</i></p> <p>Signature C. H. Harper</p> <p>Printed Name Permits Supervisor</p> <p>Title 2-10-97</p> <p>Date</p>
	<div>18 SURVEYOR CERTIFICATION</div> <p>I hereby certify that the well location shown on this plat was plotted from field notes of actual surveys made by me or under my supervision, and that the same is true and correct to the best of my belief.</p> <p>Date of Survey</p> <p>Signature and Seal of Professional Surveyor.</p> <p>Certificate Number</p>

3 Miles SE of Eunice, New Mexico.

File No. A-0978

District I
PO Box 1980, Hobbs, NM 88241-1980

District II
PO Drawer DD, Artesia, NM 88211-0719

District III
1000 Rio Brasos Rd., Aztec, NM 87410

District IV
PO Box 2088, Santa Fe, NM 87504-2088

State of New Mexico
Energy, Minerals & Natural Resources Department

Form C-102
Revised February 10, 1994
Submit to Appropriate District Office
State Lease - 4 Copies
Fee Lease - 3 Copies

OIL CONSERVATION DIVISION

PO Box 2088
Santa Fe, NM 87504-2088

☐ AMENDED REPORT

WELL LOCATION AND ACREAGE DEDICATION PLAT

1 API Number 3002509971	2 Pool Code 06660	3 Pool Name Blinebry Oil & Gas (Oil)
4 Property Code 004198	5 Property Name New Mexico "S" State	6 Well Number 22
7 OGRID No. 007673	8 Operator Name Exxon Corporation	9 Elevation 3369 GR

¹⁰Surface Location

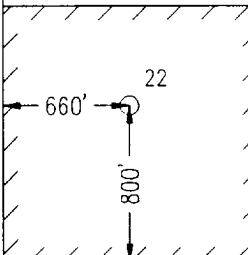
UL or lot no. M	Section 2	Township 22 S	Range 37 E	Lot Idn	Feet from the 800	North/South line South	Feet from the 660	East/West line West	County Lea
---------------------------	---------------------	-------------------------	----------------------	---------	-----------------------------	----------------------------------	-----------------------------	-------------------------------	----------------------

¹¹Bottom Hole Location If Different From Surface

UL or lot no.	Section	Township	Range	Lot Idn	Feet from the	North/South line	Feet from the	East/West line	County
---------------	---------	----------	-------	---------	---------------	------------------	---------------	----------------	--------

¹² Dedicated Acres 40	¹³ Joint or Infill	¹⁴ Consolidation Code	¹⁵ Order No.
--	-------------------------------	----------------------------------	-------------------------

NO ALLOWABLE WILL BE ASSIGNED TO THIS COMPLETION UNIT ALL INTERESTS HAVE BEEN CONSOLIDATED
OR A NON-STANDARD UNIT HAS BEEN APPROVED BY THE DIVISION

<div>16</div> 	<div>17 OPERATOR CERTIFICATION</div> <p>I hereby certify that the information contained herein is true and complete to the best of my knowledge and belief.</p> <p><u>C. H. Harper</u> Signature C. H. Harper Printed Name Permits Supervisor Title <u>2-10-97</u> Date</p>		
	<div>18 SURVEYOR CERTIFICATION</div> <p>I hereby certify that the well location shown on this plat was plotted from field notes of actual surveys made by me or under my supervision, and that the same is true and correct to the best of my belief.</p> <p>Date of Survey Signature and Seal of Professional Surveyor.</p>		
	Certificate Number		

3 Miles SE of Eunice, New Mexico.

File No. A-0979

District I:
PO Box 1980, Hobbs, NM 88241-1980

District II:
PO Drawer DD, Artesia, NM 88211-0719

District III:
1000 Rio Brasos Rd., Aztec, NM 87410

District IV:
PO Box 2088, Santa Fe, NM 87504-2088

State of New Mexico
Energy, Minerals & Natural Resources Department

Form C-102
Revised February 10, 1994
Submit to Appropriate District Office
State Lease - 4 Copies
Fee Lease - 3 Copies

OIL CONSERVATION DIVISION

PO Box 2088
Santa Fe, NM 87504-2088

☐ AMENDED REPORT

WELL LOCATION AND ACREAGE DEDICATION PLAT

1 API Number 3002525144	2 Pool Code 06660	3 Pool Name Blinebry Oil & Gas (Oil)
4 Property Code 004198	5 Property Name New Mexico "S" State	6 Well Number 27
7 OGRID No. 007673	8 Operator Name Exxon Corporation	9 Elevation 3358' KB

¹⁰Surface Location

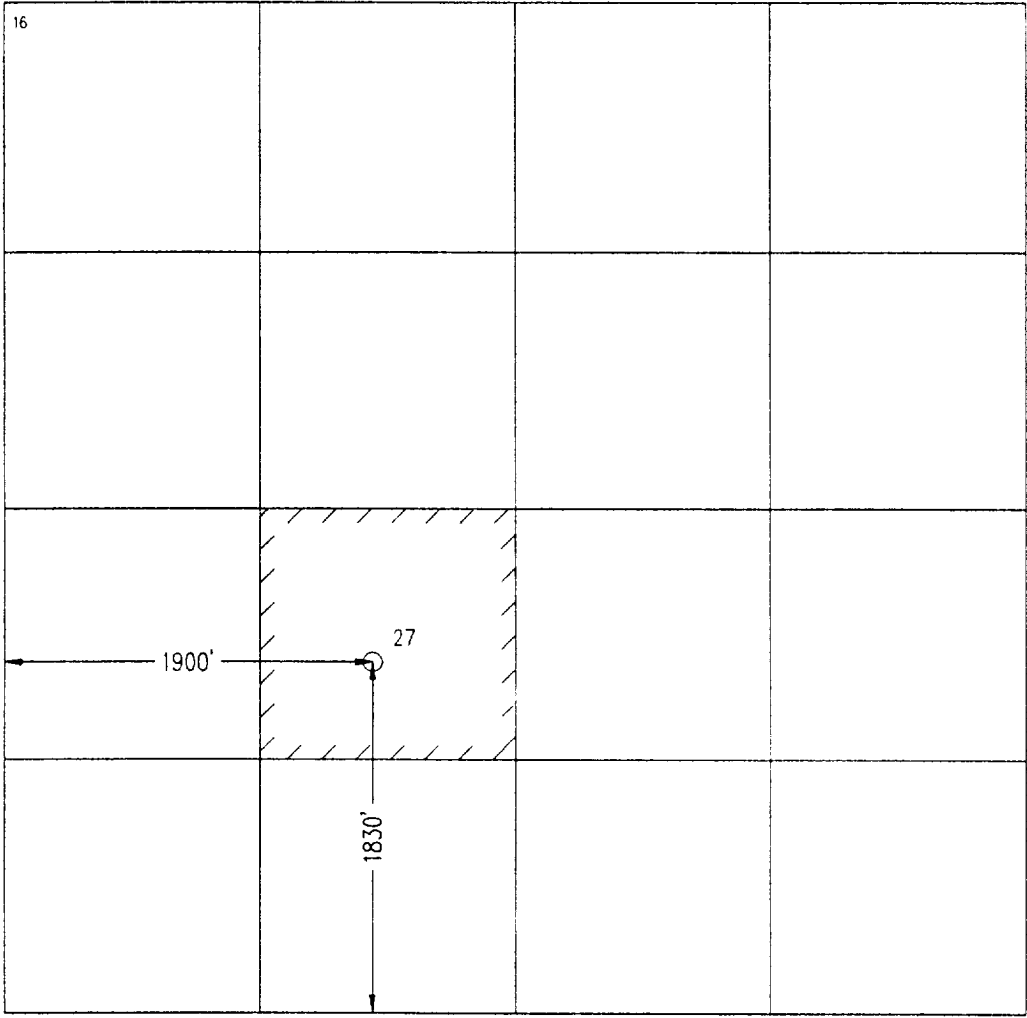

UL or lot no. K	Section 2	Township 22 S	Range 37 E	Lot Idn	Feet from the 1830	North/South line South	Feet from the 1900	East/West line West	County Lea
---------------------------	---------------------	-------------------------	----------------------	---------	------------------------------	----------------------------------	------------------------------	-------------------------------	----------------------

¹¹Bottom Hole Location If Different From Surface

UL or lot no.	Section	Township	Range	Lot Idn	Feet from the	North/South line	Feet from the	East/West line	County
---------------	---------	----------	-------	---------	---------------	------------------	---------------	----------------	--------

12 Dedicated Acres 40	13 Joint or Infill	14 Consolidation Code	15 Order No. SD-96-5
------------------------------------	-----------------------	--------------------------	-----------------------------------

NO ALLOWABLE WILL BE ASSIGNED TO THIS COMPLETION UNTIL ALL INTERESTS HAVE BEEN CONSOLIDATED
OR A NON-STANDARD UNIT HAS BEEN APPROVED BY THE DIVISION

16 	17 OPERATOR CERTIFICATION <i>I hereby certify that the information contained herein is true and complete to the best of my knowledge and belief.</i>  Signature C. H. Harper Printed Name Permits Supervisor Title 2-10-97 Date
	18 SURVEYOR CERTIFICATION <i>I hereby certify that the well location shown on this plat was plotted from field notes of actual surveys made by me or under my supervision, and that the same is true and correct to the best of my belief.</i> Date of Survey Signature and Seal of Professional Surveyor Certificate Number

3 Miles SE of Eunice, New Mexico.

File No. A-0980

SENDER: I also wish to receive the following services (for an extra fee): 1. Addressee's Address 2. Restricted Delivery Consult postmaster for fee. 3. Article Addressed to: CHEVRON USA, INC. ATTN: LAND DEPARTMENT P.O. BOX 1150 MIDLAND, TEXAS 79702 4a. Article Number 740 404 478 4b. Service Type Registered Express Mail Return Receipt for Merchandise COD 7. Date of Delivery 1 1994 8. Addressee's Address (Only if requested and fee is paid) 5. Received By: (Print Name) 6. Signature: (Addressee or Agent) PS Form 3811, December 1994 Domestic Return Receipt

SENDER: I also wish to receive the following services (for an extra fee): 1. Addressee's Address 2. Restricted Delivery Consult postmaster for fee. 3. Article Addressed to: JOHN H. HENDRIX CORP. P.O. BOX 3040 MIDLAND, TEXAS 79702 4a. Article Number 740 404 480 4b. Service Type Registered Express Mail Return Receipt for Merchandise COD 7. Date of Delivery 8. Addressee's Address (Only if requested and fee is paid) 5. Received By: (Print Name) 6. Signature: (Addressee or Agent) PS Form 3811, December 1994 Domestic Return Receipt

SENDER: I also wish to receive the following services (for an extra fee): 1. Addressee's Address 2. Restricted Delivery Consult postmaster for fee. 3. Article Addressed to: EL PASO NATURAL GAS P.O. BOX 1492 EL PASO, TEXAS 79978 4a. Article Number 740 404 479 4b. Service Type Registered Express Mail Return Receipt for Merchandise COD 7. Date of Delivery 1 1994 8. Addressee's Address (Only if requested and fee is paid) 5. Received By: (Print Name) 6. Signature: (Addressee or Agent) PS Form 3811, December 1994 Domestic Return Receipt

SENDER: I also wish to receive the following services (for an extra fee): 1. Addressee's Address 2. Restricted Delivery Consult postmaster for fee. 3. Article Addressed to: MARATHON OIL COMPANY ATTN: LAND DEPARTMENT P.O. BOX 552 MIDLAND, TEXAS 79702 4a. Article Number 740 404 477 4b. Service Type Registered Express Mail Return Receipt for Merchandise COD 7. Date of Delivery 8. Addressee's Address (Only if requested and fee is paid) 5. Received By: (Print Name) 6. Signature: (Addressee or Agent) PS Form 3811, December 1994 Domestic Return Receipt

EXXON COMPANY, U.S.A.

POST OFFICE BOX 1600 • MIDLAND, TEXAS 79702-1600

MIDLAND PRODUCTION ORGANIZATION

OPERATIONS INTEGRITY

February 11, 1997

40 Ac. Non-Standard Gas
Proration Units
Blinebry Oil and Gas (Gas) Pool
New Mexico S State
Well Nos. 7 & 21
Section 2, T22S, R37E
Lea County, NM

Offset Operators

Gentlemen:

Exxon Corp. is requesting administrative approval of 40 acre Non-Standard Gas Proration Units in the Blinebry Oil & Gas (Gas) Pool for the New Mexico S State well Nos. 7 & 21. These wells are currently simultaneously dedicated in a 160 acre Blinebry gas proration unit with well nos. 22 & 27. We are also requesting that the 160 acre proration unit be dissolved since wells 22 & 27 have become oil wells.

If you have any objection to this request it must be filed, in writing with the New Mexico Oil Conservation Division in Santa Fe, within twenty days from the date this notice was mailed. A copy of the C-102 for well Nos. 7 & 21 are attached. If you have any questions, please call me at (915) 688-6782.

Sincerely,



Alex M. Correa

amc:offsets10.doc
Attachment

OFFSET OPERATORS
EXXON CORP.
NEW MEXICO "S" STATE
WELL NOS. 7, 21
SECTION 2, T22S, R37E
LEA COUNTY

Chevron USA, Inc.
Attention: Land Department
P.O. Box 1150
Midland, Texas 79702

El Paso Natural Gas
P.O. Box 1492
El Paso, Texas 79978-0001

John H. Hendrix Corp.
P.O. Box 3040
Midland, Texas 79702-3040

Marathon Oil Company
Attention: Land Department
P.O. Box 552
Midland, Texas 79702

OFFSET OPERATORS
 EXXON CORP.
 NEW MEXICO S STATE
 WELL NOS. 7 & 21
 SECTION 2, T22S, R37E
 LEA COUNTY

	CHEVRON 3		2
	EL PASO NATURAL GAS	EXXON COPR. NM S STATE LSE.	
	HENDRIX	21	
		7	
	CHEVRON 10		11
	MARATHON		

District I
PO Box 1980, Hobbs, NM 88241-1980

District II
PO Drawer 00, Artesia, NM 88211-0719

District III
1000 Rio Brasos Rd., Aztec, NM 87410

District IV
PO Box 2088, Santa Fe, NM 87504-2088

State of New Mexico
Energy, Minerals & Natural Resources Department

Form C-102
Revised February 10, 1994
Submit to Appropriate District Office
State Lease - 4 Copies
Fee Lease - 3 Copies

OIL CONSERVATION DIVISION

PO Box 2088
Santa Fe, NM 87504-2088

☐ AMENDED REPORT

WELL LOCATION AND ACREAGE DEDICATION PLAT

1 API Number 3002509956	2 Pool Code 72480	3 Pool Name Blinebry Oil & Gas (Gas)
4 Property Code 004198	5 Property Name New Mexico "S" State	6 Well Number 7
7 OGRID No. 007673	8 Operator Name Exxon Corporation	9 Elevation 3370 KB

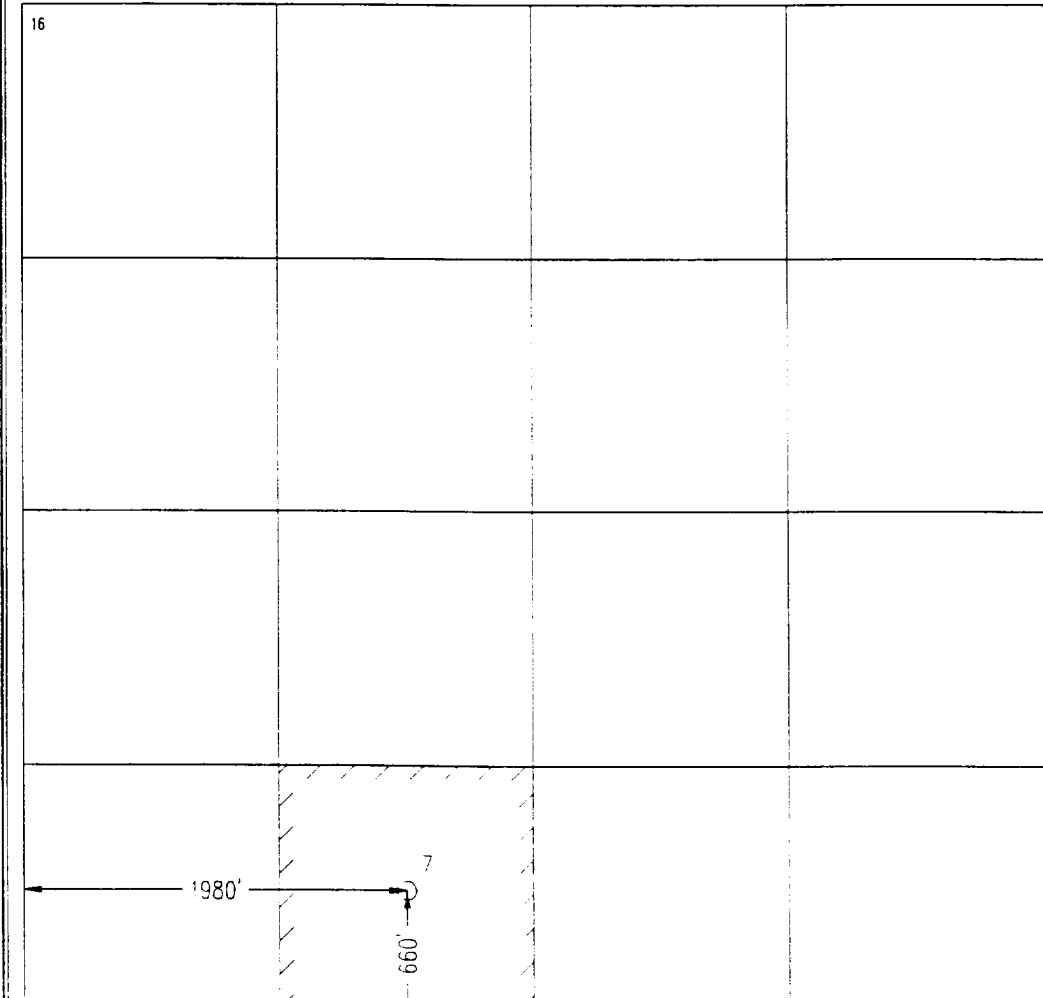

¹⁰Surface Location

UL or lot no. N	Section 2	Township 22 S	Range 37 E	Lot Idn	Feet from the 660	North/South line South	Feet from the 1980	East/West line West	County Lea
--------------------	--------------	------------------	---------------	---------	----------------------	---------------------------	-----------------------	------------------------	---------------

¹¹Bottom Hole Location If Different From Surface

UL or lot no.	Section	Township	Range	Lot Idn	Feet from the	North/South line	Feet from the	East/West line	County
12 Dedicated Acres 40	13 Joint or Infill	14 Consolidation Code	15 Order No. SD-96-5						

NO ALLOWABLE WILL BE ASSIGNED TO THIS COMPLETION UNIT ALL INTERESTS HAVE BEEN CONSOLIDATED
OR A NON-STANDARD UNIT HAS BEEN APPROVED BY THE DIVISION

16 	17 OPERATOR CERTIFICATION <i>I hereby certify that the information contained herein is true and complete to the best of my knowledge and belief.</i>  Signature C. H. Harper Printed Name Permits Supervisor Title 2-10-97 Date
	18 SURVEYOR CERTIFICATION <i>I hereby certify that the well location shown on this plat was plotted from field notes of actual surveys made by me or under my supervision, and that the same is true and correct to the best of my belief.</i> Date of Survey Signature and Seal of Professional Surveyor Certificate Number

District I
PO Box 1980, Hobbs, NM 88241-1980

District II
PO Drawer DD, Artesia, NM 88211-0719

District III
1000 Rio Brasas Rd., Aztec, NM 87410

District IV
PO Box 2088, Santa Fe, NM 87504-2088

State of New Mexico
Energy, Minerals & Natural Resources Department

OIL CONSERVATION DIVISION

PO Box 2088
Santa Fe, NM 87504-2088

Form C-102
Revised February 10, 1994
Submit to Appropriate District Office
State Lease - 4 Copies
Fee Lease - 3 Copies

☐ AMENDED REPORT

WELL LOCATION AND ACREAGE DEDICATION PLAT

1 API Number 30-025-07042	2 Pool Code 06660	3 Pool Name Blinebry Oil & Gas (Oil)
4 Property Code 004198	5 Property Name New Mexico "S" State	6 Well Number 21
7 OGRID No. 007673	8 Operator Name Exxon Corporation	9 Elevation 3368 G.L.

¹⁰Surface Location

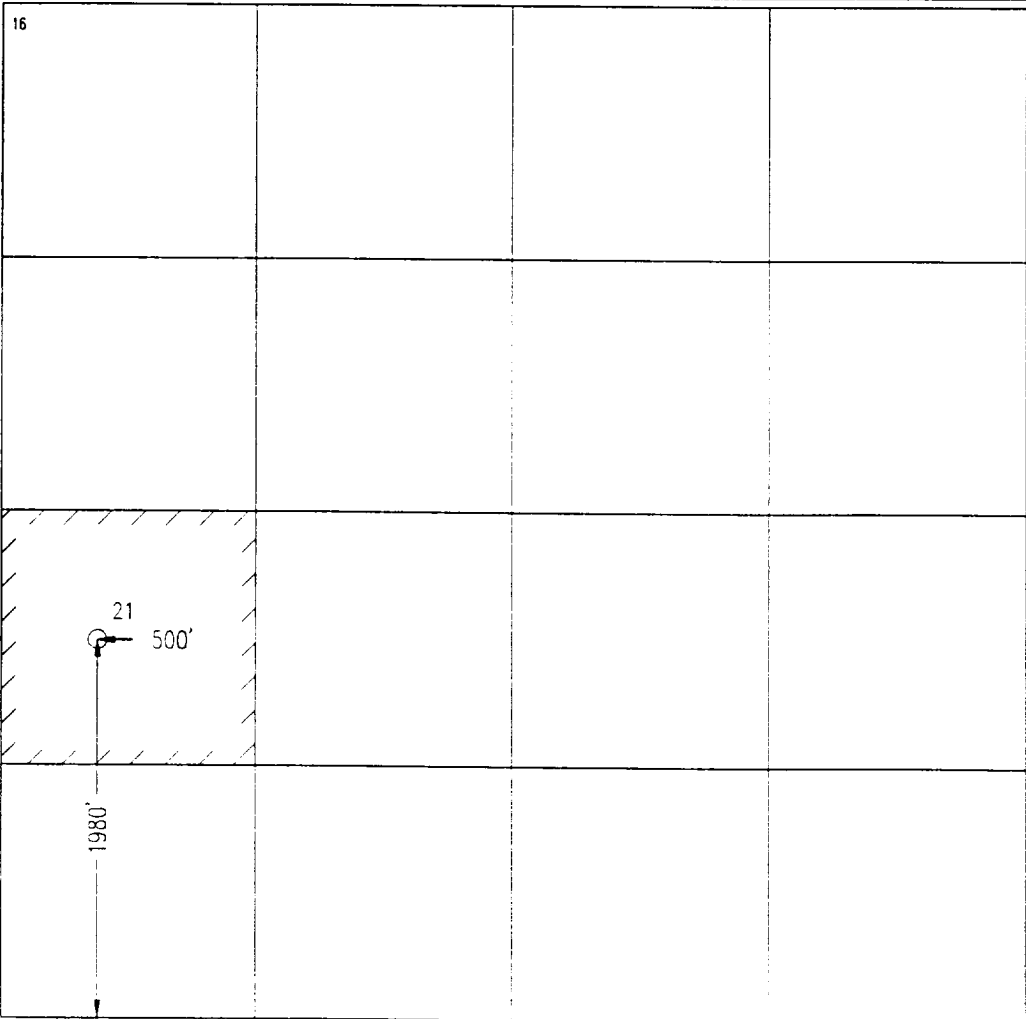
UL or lot no. L	Section 2	Township 22 S	Range 37 E	Lot Idn	Feet from the 1980	North/South line South	Feet from the 500	East/West line West	County Lea
--------------------	--------------	------------------	---------------	---------	-----------------------	---------------------------	----------------------	------------------------	---------------

¹¹Bottom Hole Location If Different From Surface

UL or lot no.	Section	Township	Range	Lot Idn	Feet from the	North/South line	Feet from the	East/West line	County
---------------	---------	----------	-------	---------	---------------	------------------	---------------	----------------	--------

¹² Dedicated Acres 40	¹³ Joint or Infill	¹⁴ Consolidation Code	¹⁵ Order No. SD-96-5
-------------------------------------	-------------------------------	----------------------------------	------------------------------------

NO ALLOWABLE WILL BE ASSIGNED TO THIS COMPLETION UNITL ALL INTERESTS HAVE BEEN CONSOLIDATED
OR A NON-STANDARD UNIT HAS BEEN APPROVED BY THE DIVISION

16 	17 OPERATOR CERTIFICATION <i>I hereby certify that the information contained herein is true and complete to the best of my knowledge and belief.</i> <u>C. H. Harper</u> Signature C. H. Harper Printed Name Permits Supervisor Title <u>2-10-97</u> Date
	18 SURVEYOR CERTIFICATION <i>I hereby certify that the well location shown on this plat was plotted from field notes of actual surveys made by me or under my supervision, and that the same is true and correct to the best of my belief.</i> Date of Survey Signature and Seal of Professional Surveyor: Certificate Number