



STATE OF NEW MEXICO
ENERGY, MINERALS AND NATURAL RESOURCES DEPARTMENT
OIL CONSERVATION DIVISION
HOBBS DISTRICT OFFICE

2-10-93

BRUCE KING
GOVERNOR

POST OFFICE BOX 1980
HOBBS, NEW MEXICO 88241-1980
(505) 393-6161

OIL CONSERVATION DIVISION
P. O. BOX 2088
SANTA FE, NEW MEXICO 87501

RE: Proposed:

MC _____
DHC _____
NSL _____
NSP X J SB _____
SWD _____
WFX _____
PMX _____

*Will TA on SI #21
+ get 80 ac for #38
NSP-1667*

Gentlemen:

I have examined the application for the:

Exxon Corp New Mexico & State #21-L 2-22-37
Operator Lease & Well No. Unit S-T-R

and my recommendations are as follows:

OA

Yours very truly,

Jerry Sexton
Jerry Sexton
Supervisor, District 1

/ed

Submit 2 copies to Appropriate District Office.

DISTRICT I
P.O. Box 1960, Hobbs, NM 88240
DISTRICT II
P.O. Drawer DD, Artesia, NM 88210
DISTRICT III
1000 Rio Brazos Rd., Aztec, NM 87410

State of New Mexico
Energy, Minerals and Natural Resources Department

Form C-116
Revised 1/1/89

OIL CONSERVATION DIVISION

P.O. Box 2088
Santa Fe, New Mexico 87504-2088

GAS - OIL RATIO TEST

Test Period - August, September, October

Operator Exxon Co., U.S.A. Operations Accounting P.C. #3		Pool Tubb Oil & Gas		County Lea										
Address P. O. Box 1600 Midland, TX 79702		TYPE OF TEST - (X)		Scheduled <input checked="" type="checkbox"/> Completion <input type="checkbox"/> Special <input type="checkbox"/>										
LEASE NAME	WELL NO.	LOCATION				DATE OF TEST	CHOKE SIZE	TBG. PRESS.	DAILY ALLOW-ABLE	LENGTH OF TEST HOURS	PROD. DURING TEST			GAS - OIL RATIO CU/FT/BBL.
		U	S	T	R						WATER BBL.S.	GRAV. OIL	OIL BBL.S.	
New Mexico 'V' State	5	M	10	21	37	SI				24	0	0	51	
New Mexico 'S' State	13	B	2	22	37	10-24-92	F			24	0	0	321	
	20	E	2	22	37	10-6-92	F			24	0	0	350	205552
	21	P	2	22	37	10-17-92	F			24	0	0	542	
	23	P	2	22	37	10-19-92	F							
Tubb Gas Com #1	1	O	10	21	37	SI				24	8	4	340	111515
F.F. Hardison B	5	O	27	21	37	9-20-92	P			24		3.3	66	19927
J.L. Greenwald	10	P	9	22	37	10-15-92	P							

Instructions:

During gas-oil ratio test, each well shall be produced at a rate not exceeding the top unit allowable for the pool in which well is located by more than 25 percent. Operator is encouraged to take advantage of this 25 percent tolerance in order that well can be assigned increased allowables when authorized by the Division.

Gas volumes must be reported in MCF measured at a pressure base of 15.025 psia and a temperature of 60° F. Specific gravity base will be 0.60.

Report casing pressure in line of tubing pressure for any well producing through casing.

(See Rule 301, Rule 1116 & appropriate pool rules.)

I hereby certify that the above information is true and complete to the best of my knowledge and belief.

Signature Sandra E. Matzke

Printed name and title Sandra E. Matzke, Staff Ofc., Asst.

Date 11/9/92 915/688-7627 Telephone No.

EXXON COMPANY, U.S.A.

POST OFFICE BOX 1600 • MIDLAND, TEXAS 79702-1600

PRODUCTION DEPARTMENT
SOUTHWESTERN DIVISION

ENVIRONMENTAL AND REGULATORY AFFAIRS

February 5, 1993

Non-Standard Proration Unit
Simultaneous Dedication
New Mexico "S" State Wells #21 & #38
Units: E & L
Section 2, T22S-R37E
Lea County, New Mexico
Blinebry Oil and Gas Pool

Mr. Jerry Sexton
New Mexico Oil Conservation Division
P. O. Box 1980
Hobbs, New Mexico 88240

Dear Mr. Sexton:

Exxon Corp. has requested administrative approval of a Non-Standard Proration Unit consisting of 80 acres and Simultaneous Dedication for the Exxon Corp., New Mexico "S" State wells 21 and 38. These wells are located in Units E and L of Section 2, T22S-R37E, Lea County, New Mexico. Well #38 is now a Blinebry Gas well after adding additional Blinebry perforations. The following information is enclosed: copy of the letter to the N.M.O.C.D., Santa Fe, Attn: M. Stogner; form C-102, list of offset operators; and a plat showing offset operators.

The offset operators have been notified by certified mail (return receipt requested) and waivers have been requested. If there are any questions, please call me at 915/688-6782.

Sincerely,



Alex M. Correa

AMC/mcn
Enclosure
B:22.AMC

EXXON COMPANY, U.S.A.

POST OFFICE BOX 1600 • MIDLAND, TEXAS 79702-1600

PRODUCTION DEPARTMENT
SOUTHWESTERN DIVISION

ENVIRONMENTAL AND REGULATORY AFFAIRS

February 5, 1993

Non-Standard Proration Unit
Simultaneous Dedication
New Mexico "S" State Wells #21 & #38
Units: E & L
Section 2, T22S-R37E
Lea County, New Mexico
Blinebry Oil and Gas Pool

Mr. Michael E. Stogner
New Mexico Oil Conservation Division
P. O. Box 2088
Santa Fe, New Mexico 87504-2088


Dear Mr. Stogner:

Exxon Corp. requests administrative approval of a Non-Standard Proration Unit consisting of 80 acres and Simultaneous Dedication for the Exxon Corp., New Mexico "S" State wells 21 and 38. These wells are located in Units E and L of Section 2, T22S-R37E, Lea County, New Mexico. Well #38 is now a Blinebry Gas well after adding additional Blinebry perforations. Form C-102 is enclosed. The acreage offsetting this 80 acre tract, in the New Mexico "S" State lease that could be assigned, is already dedicated to other Blinebry Gas producers. Well #21 is presently on the gas proration schedule in the Blinebry (Pro Gas) (Consolidated) Pool but the Blinebry perforations are shut in and the well is only producing from the Tubb.

The following offset operators have been notified: Chevron USA Inc., John H. Hendrix, and Marathon Oil Company. A copy of the return receipts are enclosed. If they have no objections, I have requested that they execute a waiver and send one copy to the N.M.O.C.D. and one copy to me.

If there are any questions, please call me at 915/688-6782.

Sincerely,



Alex M. Correa

AMC/mcn
Enclosure
B:22.AMC

EXXON COMPANY, U.S.A.

POST OFFICE BOX 1600 • MIDLAND, TEXAS 79702-1600

PRODUCTION DEPARTMENT
SOUTHWESTERN DIVISION

J. WAYNE ACHEE
PRODUCTION MANAGER

January 22, 1993

Non-Standard Proration Unit
Simultaneous Dedication
New Mexico "S" State Wells #21 & #38
Units: E & L
Section 2, T22S-R37E
Lea County, New Mexico
Blinebry Oil and Gas Pool

Offset Operators

Gentlemen:

Exxon Corp. has requested administrative approval of a Non-Standard Proration Unit consisting of 80 acres and Simultaneous Dedication for the Exxon Corp., New Mexico "S" State wells 21 and 38. These wells are located in Units E and L of Section 2, T22S-R37E, Lea County, New Mexico. Well #38 is now a Blinebry Gas well after adding additional Blinebry perforations. Copies of the documentation sent to the N.M.O.C.D., Santa Fe, are enclosed.

If you have no objections to the above referenced Non-Standard Proration Unit and Simultaneous Dedication, please sign and return one copy of the waiver to the N.M.O.C.D. office in Santa Fe and one copy to me. Return envelopes are enclosed. If you have any questions, please call me at 915/688-7882.

Sincerely,


Alex M. Correa

AMC/mcn
Enclosure
B:22.AMC

Offset Operators

Exxon Corp.
New Mexico "S" State Lease
Wells No. 21 and 38
Units: E & L
Section 2, T22S-R37E
Lea County, New Mexico

Chevron USA Inc.
Attn: Land Department
P. O. Box 1150
Midland, Texas 79702

John H. Hendrix Corporation
Attn: Daniel L. Viers
223 W. Wall, Suite 500
Midland, Texas 79701

Marathon Oil Company
Attn: Land Department
P. O. Box 552
Midland, Texas 79702

AMC/mcn
B:22.AMC

SENDER: Complete items 1 and 2 when additional services are desired, and complete items 3 and 4.
Put your address in the "RETURN TO" Space on the reverse side. Failure to do this will prevent this card from being returned to you. The return receipt fee will provide you the name of the person delivered to and the date of delivery. For additional fees the following services are available. Consult postmaster for fees and check box(es) for additional service(s) requested.

1. ☐ Show to whom delivered, date, and addressee's address. 2. ☐ Restricted Delivery (Extra charge)

3. Article Addressed to:

JOHN H. HENDRIX CORPORATION
ATTN: DANIEL L. VIERS
223 W. WALL, SUITE 500
MIDLAND, TX 79701

4. Article Number
P-046-797-397

Type of Service:
☒ Registered
☐ Certified
☐ Express Mail
☐ Insured
☐ COD
☒ Return Receipt for Merchandise

Always obtain signature of addressee or agent and DATE DELIVERED.

5. Signature — Addressee
X

6. Signature — Agent
X *W. Hendrix*

7. Date of Delivery
1/25/93

8. Addressee's Address (ONLY if requested and fee paid)

PS Form 3811, Apr. 1989 *U.S.G.P.O. 1989-238-815

DOMESTIC RETURN RECEIPT

SENDER: Complete items 1 and 2 when additional services are desired, and complete items 3 and 4.
Put your address in the "RETURN TO" Space on the reverse side. Failure to do this will prevent this card from being returned to you. The return receipt fee will provide you the name of the person delivered to and the date of delivery. For additional fees the following services are available. Consult postmaster for fees and check box(es) for additional service(s) requested.

1. ☐ Show to whom delivered, date, and addressee's address. 2. ☐ Restricted Delivery (Extra charge)

3. Article Addressed to:

MARATHON OIL COMPANY
ATTN: LAND DEPARTMENT
P. O. BOX 552
MIDLAND, TX 79702

4. Article Number
P-046-797-398

Type of Service:
☒ Registered
☐ Certified
☐ Express Mail
☐ Insured
☐ COD
☒ Return Receipt for Merchandise

Always obtain signature of addressee or agent and DATE DELIVERED.

5. Signature — Addressee
X

6. Signature — Agent
X *W. Hendrix*

7. Date of Delivery
JAN 25 1993

8. Addressee's Address (ONLY if requested and fee paid)

JAN 27 1993
NGPA Permits

PS Form 3811, Apr. 1989 *U.S.G.P.O. 1989-238-815

DOMESTIC RETURN RECEIPT

SENDER: Complete items 1 and 2 when additional services are desired, and complete items 3 and 4.
Put your address in the "RETURN TO" Space on the reverse side. Failure to do this will prevent this card from being returned to you. The return receipt fee will provide you the name of the person delivered to and the date of delivery. For additional fees the following services are available. Consult postmaster for fees and check box(es) for additional service(s) requested.

1. ☐ Show to whom delivered, date, and addressee's address. 2. ☐ Restricted Delivery (Extra charge)

3. Article Addressed to:

CHEVRON USA INC.
ATTN: LAND DEPARTMENT
P. O. BOX 1150
MIDLAND, TX 79702

4. Article Number
P-046-797-396

Type of Service:
☒ Registered
☐ Certified
☐ Express Mail
☐ Insured
☐ COD
☒ Return Receipt for Merchandise

Always obtain signature of addressee or agent and DATE DELIVERED.

5. Signature — Addressee
X

6. Signature — Agent
X *W. Hendrix*

7. Date of Delivery
JAN 25 1993

8. Addressee's Address (ONLY if requested and fee paid)

PS Form 3811, Apr. 1989

*U.S.G.P.O. 1989-238-815

DOMESTIC RETURN RECEIPT

Marathon

Cherkov

Devron

Exxon

J. H. Herzog

Marathon

Chevron

Submit to Appropriate
District Office
State Lease—4 copies
Fee Lease—3 copies

OIL CONSERVATION DIVISION

P.O. Box 2088
Santa Fe, New Mexico 87504-2088

DISTRICT I
P.O. Box 1980, Hobbs, NM 88240

DISTRICT II
P.O. Drawer DD, Artesia, NM 88210

DISTRICT III
1000 Rio Brazos Rd., Aztec, NM 87410

WELL LOCATION AND ACREAGE DEDICATION PLAT

All distances must be from the outer boundaries of the Section.

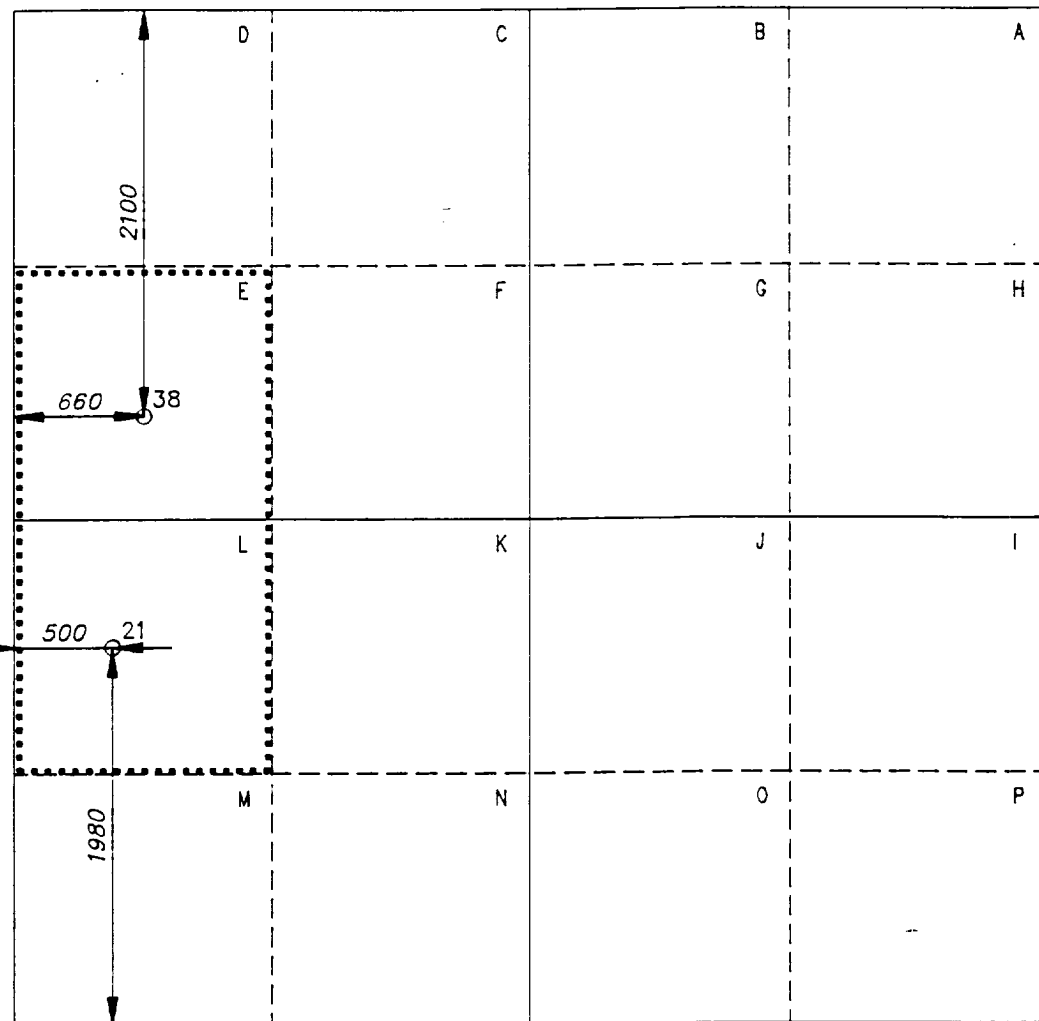
Operator Exxon Corporation			Lease NEW MEXICO STATE "S"		Well No. 38
Unit Letter E	Section 2	Township 22/S	Range 37/E	County LEA	

Actual Footage Location of Well:

2100 feet from the NORTH line and 660 feet from the WEST line.

Ground level Elev. 3373	Producing Formation BLINEBRY	Pool BLINEBRY (PRO GAS)(CONSOLIDATED)	Dedicated Acreage: 80 Acres
----------------------------	---------------------------------	--	--------------------------------

- Outline the acreage dedicated to the subject well by colored pencil or hachure marks on the plat below.
- If more than one lease is dedicated to the well, outline each and identify the ownership thereof (both as to working interest and royalty).
- If more than one lease of different ownership is dedicated to the well, have the interest of all owners been consolidated by communitization, unitization, force-pooling, etc?
☐ Yes ☐ No If answer is "yes", type of consolidation _____
If answer is "no", list the owners and tract descriptions which have actually been consolidated. (Use reverse side of this form if necessary.) _____
No allowable will be assigned to the well until all interests have been consolidated (by communitization, unitization, forced-pooling, or otherwise) or until a non-standard unit, eliminating such interest, has been approved by the Division.



OPERATOR CERTIFICATION

I hereby certify that the information
contained herein is true and complete to the
best of my knowledge and belief.

Signature *C.H. Harper* Feb 22 1992

Printed Name
C.H. HARPER

Position
PERMITS SUPERVISOR

Company
Exxon Corporation
P.O. Box 1600—Midland, Tx.—79702

Date
1-22-93

SURVEYOR CERTIFICATION

I hereby certify that the well location
shown on this plat was plotted from field
notes of actual surveys made by me or
under my supervision, and that the same
is true and correct to the best of my
knowledge and belief.

Date Surveyed
4/7/77

Signature & Seal of
Professional Surveyor

Certificate No.

1.6 Miles SE of EUNICE, New Mexico.

C.E. File No. A01839j

Submit to Appropriate
District Office
State Lease—4 copies
Fee Lease—3 copies

State of New Mexico
Energy, Minerals and Natural Resources Department

Form C-102
Revised 1-1-89

OIL CONSERVATION DIVISION

P.O. Box 2088
Santa Fe, New Mexico 87504-2088

DISTRICT I
P.O. Box 1980, Hobbs, NM 88240

DISTRICT II
P.O. Drawer DD, Artesia, NM 88210

DISTRICT III
1000 Rio Brazos Rd., Aztec, NM 87410

WELL LOCATION AND ACREAGE DEDICATION PLAT

All distances must be from the outer boundaries of the Section.

Operator Exxon Corporation			Lease NEW MEXICO STATE "S"		Well No. 21
Unit Letter L	Section 2	Township 22/S	Range 37/E	County LEA	

Actual Footage Location of Well:

1980 feet from the SOUTH line and 500 feet from the WEST line.

Ground level Elev. 3368	Producing Formation BLINEBRY	Pool BLINEBRY	Dedicated Acreage: 80 Acres
----------------------------	---------------------------------	------------------	--------------------------------

- Outline the acreage dedicated to the subject well by colored pencil or hachure marks on the plat below.
- If more than one lease is dedicated to the well, outline each and identify the ownership thereof (both as to working interest and royalty).
- If more than one lease of different ownership is dedicated to the well, have the interest of all owners been consolidated by communitization, unitization, force-pooling, etc?
☐ Yes ☐ No If answer is "yes", type of consolidation _____
If answer is "no", list the owners and tract descriptions which have actually been consolidated. (Use reverse side of this form if necessary.) _____
No allowable will be assigned to the well until all interests have been consolidated (by communitization, unitization, forced-pooling, or otherwise) or until a non-standard unit, eliminating such interest, has been approved by the Division.

OPERATOR CERTIFICATION

I hereby certify that the information contained herein is true and complete to the best of my knowledge and belief.

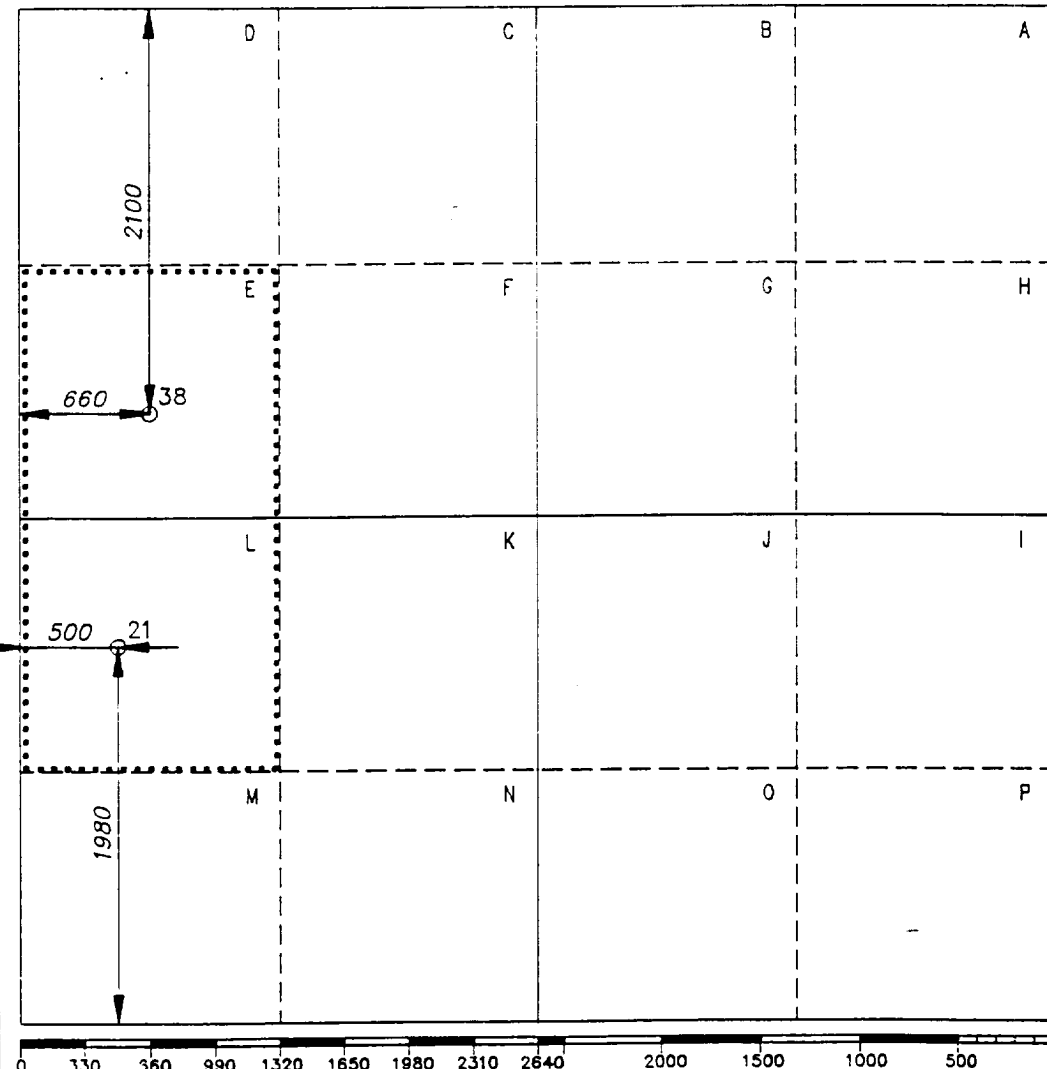
Signature *J. Harper* for CHH 1-22
Printed Name C.H. HARPER
Position PERMITS SUPERVISOR
Company Exxon Corporation
P.O. Box 1600-Midland, Tx.-79702
Date 1-22-93

SURVEYOR CERTIFICATION

I hereby certify that the well location shown on this plat was plotted from field notes of actual surveys made by me or under my supervision, and that the same is true and correct to the best of my knowledge and belief.

Date Surveyed 4/5/50
Signature & Seal of Professional Surveyor

Certificate No.



1.6 Miles SE of EUNICE, New Mexico.

C.E. File No. A01839 o

RECEIVED

FEB 09 1993

OCD HOBBS OFFICE



STATE OF NEW MEXICO

ENERGY, MINERALS AND NATURAL RESOURCES DEPARTMENT

OIL CONSERVATION DIVISION

april 8th

#21 will T.



BRUCE KING
GOVERNOR

ANITA LOCKWOOD
CABINET SECRETARY

March 11, 1993

POST OFFICE BOX 2088
STATE LAND OFFICE BUILDING
SANTA FE, NEW MEXICO 87504
(505) 827-5800

EXXON COMPANY, U.S.A.
P.O. BOX 1600
MIDLAND, TEXAS 79702

Attn: Alex M. Correa

Re: Application for simultaneous dedication and a non-standard 80-acre gas spacing and proration unit. New Mexico "S" State Well Nos. 21 and 38, located in Units "L" and "E", respectively, of Section 2, Township 22 South, Range 37 East, NMPM, Blinebry Oil and Gas Pool, Lea County, New Mexico.

Dear Mr. Correa:

I am unable to process the subject application administratively under the rules and procedures governing the Blinebry Oil and Gas Pool (see Division Order No. R-8170, as amended). The subject request seeks to form a proration unit across a quarter section line, which, pursuant to Rule 2 of said Order No. R-8170, as amended, and General Rule 104.C(2), can only be accomplished after proper notice and hearing.

I am therefore returning this application to you at this time. Should you wish to pursue this matter further, please resubmit this application for hearing before an Examiner.

Should you have any questions or comments concerning this matter, please contact me at (505) 827-5811.

Sincerely,

Michael E. Stogner
Chief Hearing Officer/Engineer

cc: New Mexico Oil Conservation Division - Hobbs
New Mexico State Land Office - Santa Fe
Larry Van Ryan - OCD Chief Engineer, Santa Fe

EXXON COMPANY, U.S.A.

POST OFFICE BOX 1600 • MIDLAND, TEXAS 79702-1600

OIL CONSERVATION DIVISION
RECEIVED
'93 FEB 11 10 01

PRODUCTION DEPARTMENT
SOUTHWESTERN DIVISION

ENVIRONMENTAL AND REGULATORY AFFAIRS

February 5, 1993

Non-Standard Proration Unit
Simultaneous Dedication
New Mexico "S" State Wells #21 & #38
Units: E & L
Section 2, T22S-R37E
Lea County, New Mexico
Blinebry Oil and Gas Pool

Mr. Michael E. Stogner
New Mexico Oil Conservation Division
P. O. Box 2088
Santa Fe, New Mexico 87504-2088

Dear Mr. Stogner:

Exxon Corp. requests administrative approval of a Non-Standard Proration Unit consisting of 80 acres and Simultaneous Dedication for the Exxon Corp., New Mexico "S" State wells 21 and 38. These wells are located in Units E and L of Section 2, T22S-R37E, Lea County, New Mexico. Well #38 is now a Blinebry Gas well after adding additional Blinebry perforations. Form C-102 is enclosed. The acreage offsetting this 80 acre tract, in the New Mexico "S" State lease that could be assigned, is already dedicated to other Blinebry Gas producers. Well #21 is presently on the gas proration schedule in the Blinebry (Pro Gas) (Consolidated) Pool but the Blinebry perforations are shut in and the well is only producing from the Tubb.

The following offset operators have been notified: Chevron USA Inc., John H. Hendrix, and Marathon Oil Company. A copy of the return receipts are enclosed. If they have no objections, I have requested that they execute a waiver and send one copy to the N.M.O.C.D. and one copy to me.

If there are any questions, please call me at 915/688-6782.

Sincerely,



Alex M. Correa

AMC/mcn
Enclosure
B:22.AMC

EXXON COMPANY U.S.A.
POST OFFICE BOX 1600 • MIDLAND, TEXAS 79701-0160

PRODUCTION DEPARTMENT
SOUTHWESTERN DIVISION
ENVIRONMENTAL AND REGULATORY AFFAIRS

February 5, 1993

Non-Standard Proration Unit
Simultaneous Dedication
New Mexico "S" State Wells #21 & #38
Units: E & L
Section 2, T22S-R37E
Lea County, New Mexico
Blinebry Oil and Gas Pool

Mr. Jerry Sexton
New Mexico Oil Conservation Division
P. O. Box 1980
Hobbs, New Mexico 88240

Dear Mr. Sexton:

Exxon Corp. has requested administrative approval of a Non-Standard Proration Unit consisting of 80 acres and Simultaneous Dedication for the Exxon Corp., New Mexico "S" State wells 21 and 38. These wells are located in Units E and L of Section 2, T22S-R37E, Lea County, New Mexico. Well #38 is now a Blinebry Gas well after adding additional Blinebry perforations. The following information is enclosed: copy of the letter to the N.M.O.C.D., Santa Fe, Attn: M. Stogner; form C-102, list of offset operators; and a plat showing offset operators.

The offset operators have been notified by certified mail (return receipt requested) and waivers have been requested. If there are any questions, please call me at 915/688-6782.

Sincerely,



Alex M. Correa

AMC/mcn
Enclosure
B:22.AMC

EXXON COMPANY, U.S.A.

POST OFFICE BOX 1600 • MIDLAND, TEXAS 79702-1600

PRODUCTION DEPARTMENT
SOUTHWESTERN DIVISION

J. WAYNE ACHEE
PRODUCTION MANAGER

January 22, 1993

Non-Standard Proration Unit
Simultaneous Dedication
New Mexico "S" State Wells #21 & #38
Units: E & L
Section 2, T22S-R37E
Lea County, New Mexico
Blinebry Oil and Gas Pool

Offset Operators

Gentlemen:

Exxon Corp. has requested administrative approval of a Non-Standard Proration Unit consisting of 80 acres and Simultaneous Dedication for the Exxon Corp., New Mexico "S" State wells 21 and 38. These wells are located in Units E and L of Section 2, T22S-R37E, Lea County, New Mexico. Well #38 is now a Blinebry Gas well after adding additional Blinebry perforations. Copies of the documentation sent to the N.M.O.C.D., Santa Fe, are enclosed.

If you have no objections to the above referenced Non-Standard Proration Unit and Simultaneous Dedication, please sign and return one copy of the waiver to the N.M.O.C.D. office in Santa Fe and one copy to me. Return envelopes are enclosed. If you have any questions, please call me at 915/688-7882.

Sincerely,


Alex M. Correa

AMC/mcn
Enclosure
B:22.AMC

Offset Operators

Exxon Corp.
New Mexico "S" State Lease
Wells No. 21 and 38
Units: E & L
Section 2, T22S-R37E
Lea County, New Mexico

Chevron USA Inc.
Attn: Land Department
P. O. Box 1150
Midland, Texas 79702

John H. Hendrix Corporation
Attn: Daniel L. Viers
223 W. Wall, Suite 500
Midland, Texas 79701

Marathon Oil Company
Attn: Land Department
P. O. Box 552
Midland, Texas 79702

AMC/mcn
B:22.AMC

● **SENDER:** Complete items 1 and 2 when additional services are desired, and complete items 3 and 4.

Put your address in the "RETURN TO" Space on the reverse side. Failure to do this will prevent this card from being returned to you. The return receipt fee will provide you the name of the person delivered to and the date of delivery. For additional fees the following services are available. Consult postmaster for fees and check box(es) for additional service(s) requested.

1. ☐ Show to whom delivered, date, and addressee's address. 2. ☐ Restricted Delivery (Extra charge)

3. Article Addressed to:

JOHN H. HENDRIX CORPORATION
ATTN: DANIEL L. VIERS
223 W. WALL, SUITE 500
MIDLAND, TX 79701

4. Article Number
P-046-797-397

Type of Service:
☒ Registered ☐ Insured
☐ Certified ☐ COD
☐ Express Mail ☒ Return Receipt for Merchandise

Always obtain signature of addressee or agent and DATE DELIVERED.

5. Signature — Addressee
X

6. Signature — Agent
X *M. Hendrix*

7. Date of Delivery
1/25/93

8. Addressee's Address (ONLY if requested and fee paid)

PS Form 3811, Apr. 1989 ★ U.S.G.P.O. 1989-238-815 **DOMESTIC RETURN RECEIPT**

● **SENDER:** Complete items 1 and 2 when additional services are desired, and complete items 3 and 4.

Put your address in the "RETURN TO" Space on the reverse side. Failure to do this will prevent this card from being returned to you. The return receipt fee will provide you the name of the person delivered to and the date of delivery. For additional fees the following services are available. Consult postmaster for fees and check box(es) for additional service(s) requested.

1. ☐ Show to whom delivered, date, and addressee's address. 2. ☐ Restricted Delivery (Extra charge)

3. Article Addressed to:

MARATHON OIL COMPANY
ATTN: LAND DEPARTMENT
P. O. BOX 552
MIDLAND, TX 79702

4. Article Number
P-046-797-398

Type of Service:
☒ Registered ☐ Insured
☐ Certified ☐ COD
☐ Express Mail ☒ Return Receipt for Merchandise

Always obtain signature of addressee or agent and DATE DELIVERED.

5. Signature — Addressee
X

6. Signature — Agent
X *Jan Bank*

7. Date of Delivery
JAN 25 1993

8. Addressee's Address (ONLY if requested and fee paid)

JAN 27 1993
NGPA Permits

PS Form 3811, Apr. 1989 ★ U.S.G.P.O. 1989-238-815 **DOMESTIC RETURN RECEIPT**

● **SENDER:** Complete items 1 and 2 when additional services are desired, and complete items 3 and 4.

Put your address in the "RETURN TO" Space on the reverse side. Failure to do this will prevent this card from being returned to you. The return receipt fee will provide you the name of the person delivered to and the date of delivery. For additional fees the following services are available. Consult postmaster for fees and check box(es) for additional service(s) requested.

1. ☐ Show to whom delivered, date, and addressee's address. 2. ☐ Restricted Delivery (Extra charge)

3. Article Addressed to:

CHEVRON USA INC.
ATTN: LAND DEPARTMENT
P. O. BOX 1150
MIDLAND, TX 79702

4. Article Number
P-046-797-396

Type of Service:
☒ Registered ☐ Insured
☐ Certified ☐ COD
☐ Express Mail ☒ Return Receipt for Merchandise

Always obtain signature of addressee or agent and DATE DELIVERED.

5. Signature — Addressee
X

6. Signature — Agent
X *Don Lane*

7. Date of Delivery
JAN 25 1993

8. Addressee's Address (ONLY if requested and fee paid)

Santa Fe, New Mexico 87504-2086

WELL LOCATION AND ACREAGE DEDICATION PLAT
All distances must be from the outer boundaries of the Section.

[illegible]