

30 05-09978

NEW MEXICO OIL CONSERVATION COMMISSION  
WELL LOCATION AND ACREAGE DEDICATION PLAT

Form C-105  
Supersedes C-123  
Effective 1-1-65

All distances must be from the outer boundaries of the Section.

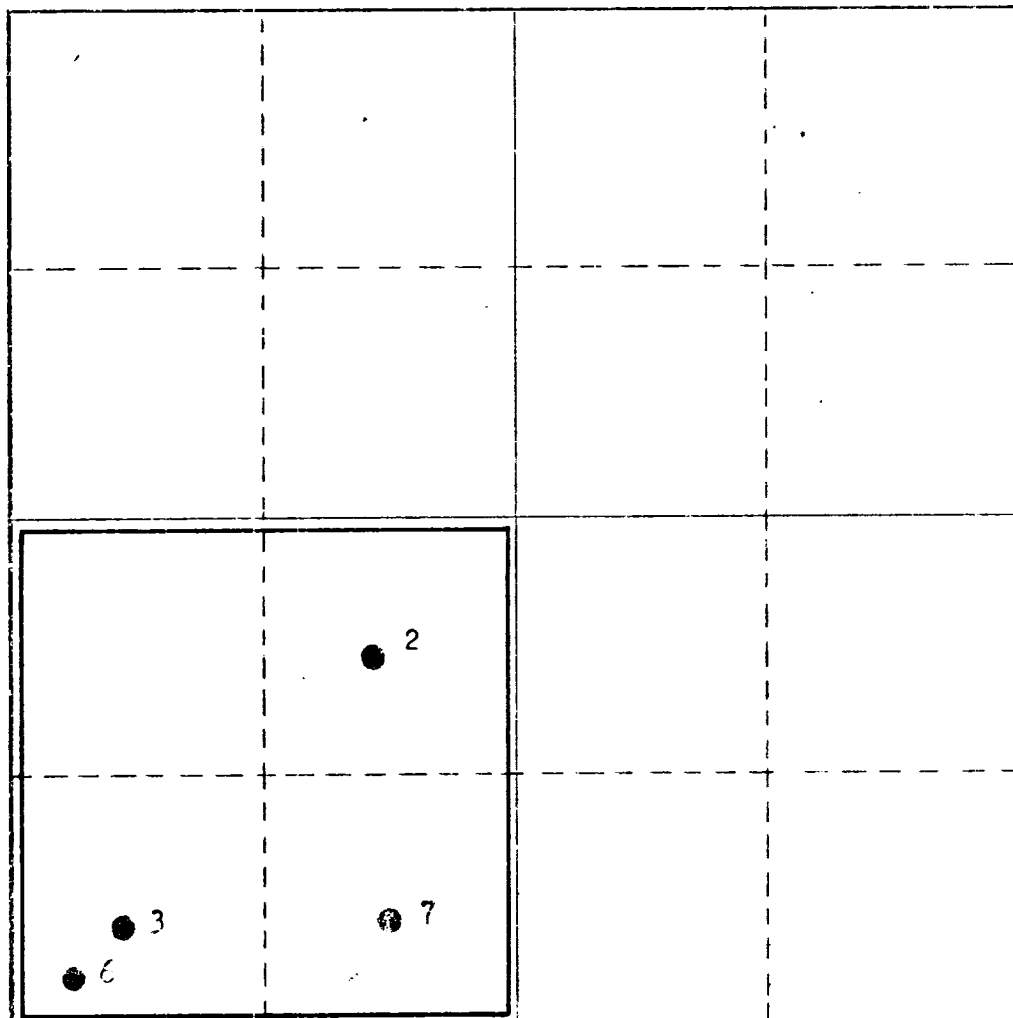
Operator <b>Cities Service Oil Company</b>			Lease <b>Brunson B</b>		Well No. <b>6</b>
Unit Letter <b>M</b>	Section <b>3</b>	Township <b>22S</b>	Range <b>37E</b>	County <b>Lea</b>	
Actual Footage Location of Well: <div style="display: flex; justify-content: space-between; align-items: center;"> <span><b>380</b> feet from the <b>South</b> line and</span> <span><b>330</b> feet from the <b>West</b> line</span> </div>					
Ground Level Elev. <b>3438'</b>	Producing Formation <b>Blainebrj</b>		Pool <b>Blainebrj Oil &amp; Gas</b>		Dedicated Acreage: <b>160</b> Acres

1. Outline the acreage dedicated to the subject well by colored pencil or hatchure marks on the plat below.
2. If more than one lease is dedicated to the well, outline each and identify the ownership thereof (both as to working interest and royalty).
3. If more than one lease of different ownership is dedicated to the well, have the interests of all owners been consolidated by communitization, unitization, force-pooling, etc?

☐ Yes    ☐ No    If answer is "yes," type of consolidation \_\_\_\_\_

If answer is "no," list the owners and tract descriptions which have actually been consolidated. (Use reverse side of this form if necessary.) \_\_\_\_\_

No allowable will be assigned to the well until all interests have been consolidated (by communitization, unitization, forced-pooling, or otherwise) or until a non-standard unit, eliminating such interests, has been approved by the Commission.



**CERTIFICATION**

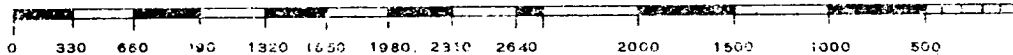
*I hereby certify that the information contained herein is true and complete to the best of my knowledge and belief.*

Name *E. J. Smith*  
 Position Region Operation Manager  
 Company Cities Service Oil Company  
 Date July 18, 1975

*I hereby certify that the well location shown on this plat was plotted from field notes of actual surveys made by me or under my supervision, and that the same is true and correct to the best of my knowledge and belief.*

Date Surveyed \_\_\_\_\_  
 Registered Professional Engineer and/or Land Surveyor \_\_\_\_\_

Certificate No. \_\_\_\_\_



NEW MEXICO OIL CONSERVATION COMMISSION  
WELL LOCATION AND ACREAGE DEDICATION PLAT

Form O-102  
Supersedes O-126  
Effective 1-1-65

All distances must be from the outer boundaries of the Section.

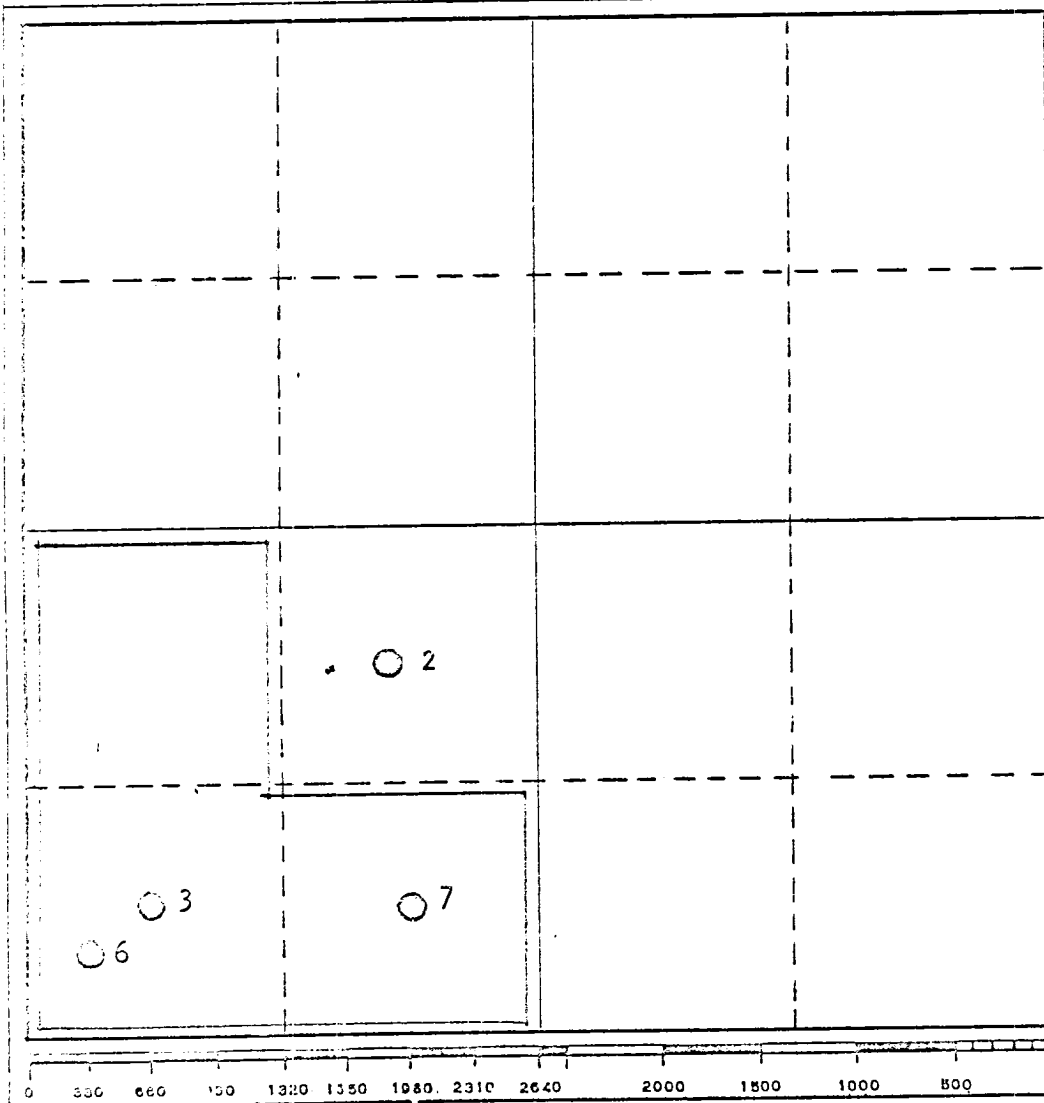
Owner <b>Cities Service Oil Company</b>			Lease <b>Brunson 191</b>		Well No. <b>6</b>
Section <b>M</b>	<b>3</b>	Township <b>22S</b>	Range <b>37E</b>	County <b>Lea</b>	
Actual Footage Location of Well:					
<b>380</b> feet from the <b>South</b> line and		<b>330</b> feet from the <b>West</b> line			
Ground Level Elev. <b>3427'</b>	Producing Formation <b>Blinebry</b>	Pool <b>Blinebry Gas</b>		Dedicated Acreage: <b>120</b> Acres	

1. Outline the acreage dedicated to the subject well by colored pencil or hachure marks on the plat below.
2. If more than one lease is dedicated to the well, outline each and identify the ownership thereof (both as to working interest and royalty).
3. If more than one lease of different ownership is dedicated to the well, have the interests of all owners been consolidated by communitization, unitization, force-pooling, etc?

☐ Yes    ☐ No    If answer is "yes," type of consolidation \_\_\_\_\_

If answer is "no," list the owners and tract descriptions which have actually been consolidated. (Use reverse side of this form if necessary.) \_\_\_\_\_

No allowable will be assigned to the well until all interests have been consolidated (by communitization, unitization, forced-pooling, or otherwise) or until a non-standard unit, eliminating such interests, has been approved by the Commission.



**CERTIFICATION**

*I hereby certify that the information contained herein is true and complete to the best of my knowledge and belief.*

Name *E. J. J. J.*  
 Position Region Operation Manager  
 Company Cities Service Oil Co.  
 Date February 7, 1974

*I hereby certify that the well location shown on this plat was plotted from field notes of actual surveys made by me or under my supervision, and that the same is true and correct to the best of my knowledge and belief.*

Date Surveyed \_\_\_\_\_  
 Registered Professional Engineer and/or Land Surveyor \_\_\_\_\_

Certificate No. \_\_\_\_\_

**NEW MEXICO OIL CONSERVATION COMMISSION  
WELL LOCATION AND ACREAGE DEDICATION PLAT**

Form O-1  
Superseded O-198  
Effective 1-1-72

All distances must be from the outer boundaries of the Section.

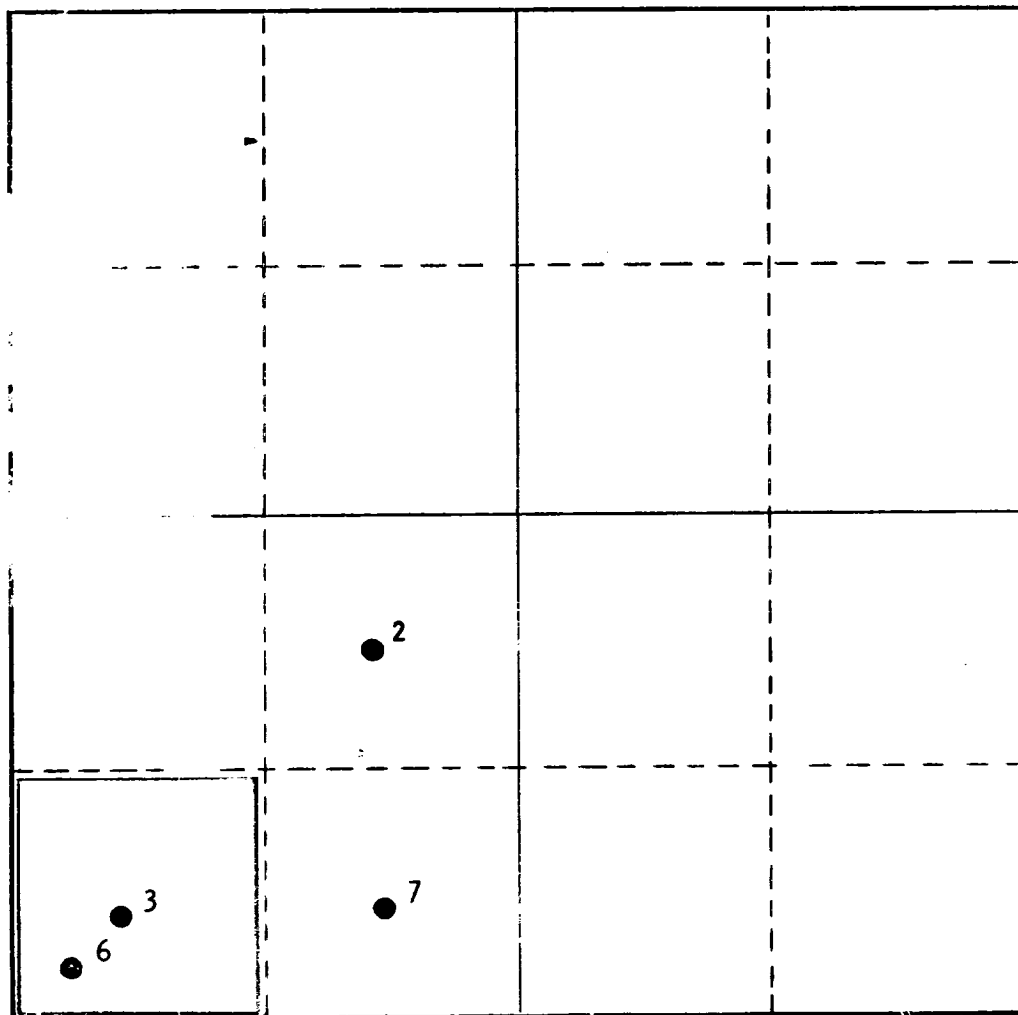
Operator <b>CITIES SERVICE OIL COMPANY</b>			Lease <b>Brunson B</b>		Well No. <b>0</b>
Alt Elev <b>M</b>	Section <b>3</b>	Township <b>22S</b>	Range <b>37E</b>	County <b>Lea</b>	
Actual Footage Location of Well:					
<b>380</b>	feet from the <b>South</b>	line and	<b>330</b>	feet from the <b>West</b>	line
Ground Level Elev <b>3438'</b>	Producing Formation <b>Blinebry</b>	Pool <b>Blinebry Gas</b>	Dedicated Acreage: <b>40</b> Acres		

1. Outline the acreage dedicated to the subject well by colored pencil or hachure marks on the plat below.
2. If more than one lease is dedicated to the well, outline each and identify the ownership thereof (both as to working interest and royalty).
3. If more than one lease of different ownership is dedicated to the well, have the interests of all owners been consolidated by communitization, unitization, force-pooling, etc?

☐ Yes    ☐ No    If answer is "yes," type of consolidation \_\_\_\_\_

If answer is "no," list the owners and tract descriptions which have actually been consolidated. (Use reverse side of this form if necessary.) \_\_\_\_\_

No allowable will be assigned to the well until all interests have been consolidated (by communitization, unitization, forced-pooling, or otherwise) or until a non-standard unit, eliminating such interests, has been approved by the Commission.



**CERTIFICATION**

I hereby certify that the information contained herein is true and complete to the best of my knowledge and belief.

Name

Position

Production Engineer

Company

**CITIES SERVICE OIL COMPANY**

Date

**December 6, 1972**

I hereby certify that the well location shown on this plat was plotted from field notes of actual surveys made by me or under my supervision, and that the same is true and correct to the best of my knowledge and belief.

Date Surveyed

Registered Professional Engineer  
and/or Land Surveyor

Certificate No.

**NEW MEXICO OIL CONSERVATION COMMISSION  
WELL LOCATION AND ACREAGE DEDICATION PLAT**

Revised 1-55  
Sheet No. 123  
Edition 1-55

*All distances must be from the outer boundaries of the Section.*

Operator <b>Cities Service Oil Company</b>			Lease <b>Brunson 7<sup>th</sup> '66</b>		Well No. <b>6</b>
Unit Letter <b>M</b>	Section <b>3</b>	Township <b>22S</b>	Range <b>37E</b>	County <b>Lea</b>	
Actual Footage Location of Well: <b>330</b> feet from the <b>West</b> line and <b>380</b> feet from the <b>South</b> line					
Ground Level Elev. <b>3427'</b>	Producing Formation <b>Elinebry</b>		Pool <b>Elinebry (1-1)</b>		<b>1.0</b>

1. Outline the acreage dedicated to the subject well by colored pencil, or hash-mark marks on the plat below.
2. If more than one lease is dedicated to the well, outline each and identify the ownership thereof (both as to working interest and royalty).
3. If more than one lease of different ownership is dedicated to the well, have the interests of all owners been consolidated by communitization, unitization, force-pooling, etc?

☐ Yes    ☐ No    If answer is "yes," type of consolidation \_\_\_\_\_

If answer is "no," list the owners and tract descriptions which have actually been consolidated. (Use reverse side of this form if necessary.) \_\_\_\_\_

No allowable will be assigned to the well until all interests have been consolidated (by communitization, unitization, forced-pooling, or otherwise) or until a non-standard unit, eliminating such interests, has been approved by the Commission.

**CERTIFICATION**

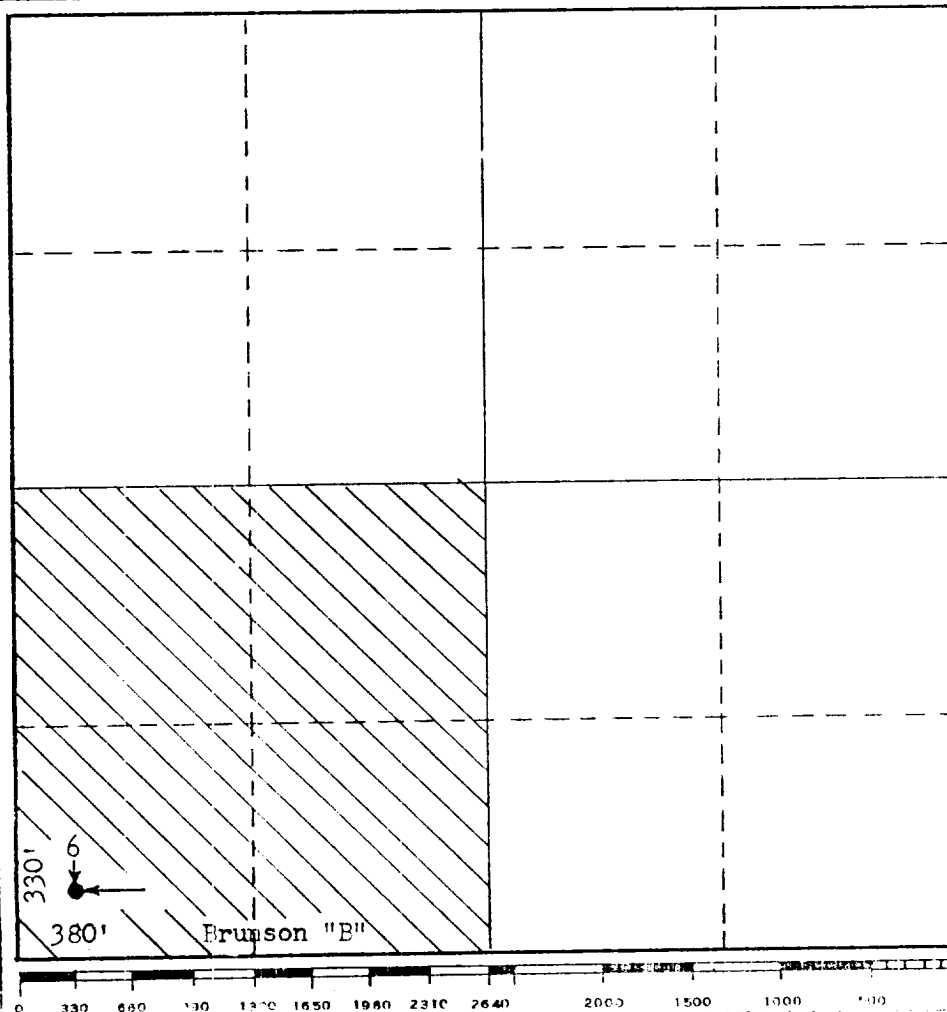
*I hereby certify that the information contained herein is true and complete to the best of my knowledge and belief.*

Name *E. J. Brunson*  
 Position **Dist. Supt.**  
 Company **Cities Service Oil Co.**  
 Date **1-3-66**

*I hereby certify that the well location shown on this plat was plotted from field notes of actual surveys made by me or under my supervision, and that the same is true and correct to the best of my knowledge and belief.*

Date Surveyed \_\_\_\_\_  
 Registered Professional Engineer and/or Land Surveyor \_\_\_\_\_

Certificate No. \_\_\_\_\_



NEW MEXICO OIL CONSERVATION COMMISSION  
WELL LOCATION AND ACREAGE DEDICATION PLAT

FORM C-128  
Revised 5/1/57

SEE INSTRUCTIONS FOR COMPLETING THIS FORM ON THE REVERSE SIDE

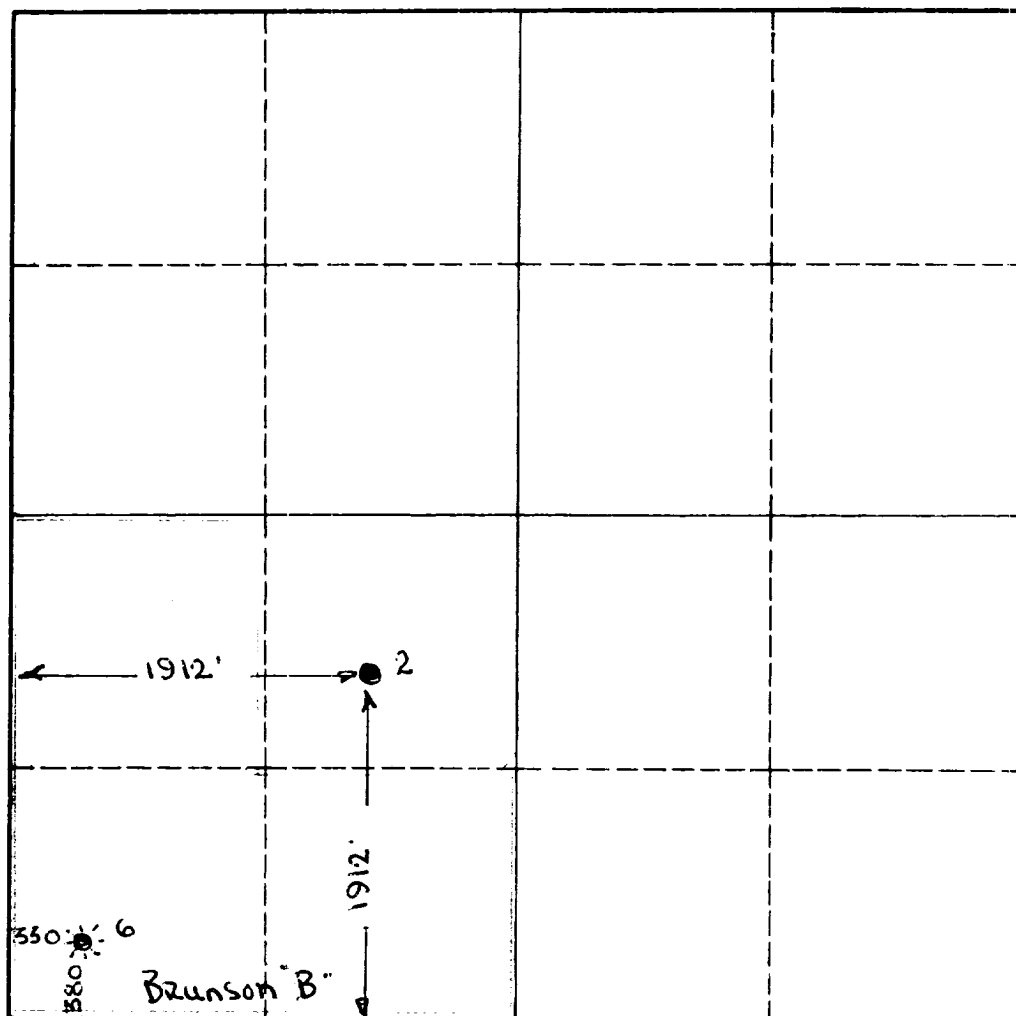
SECTION A

Operator <b>Cities Service Oil Company</b>		Lease <b>Brunson B</b>		Well No. <b>6</b>
Unit Letter <b>M</b>	Section <b>3</b>	Township <b>22S</b>	Range <b>37E</b>	County <b>Lee</b>
Actual Footage Location of Well: <b>300</b> feet from the <b>South</b> line and <b>330</b> feet from the <b>West</b> line				
Ground Level Elev. <b>3438</b>	Producing Formation <b>Olinbry</b>	Pool <b>Olinbry Gas</b>	Dedicated Acreage: <b>120</b> Acres	

1. Is the Operator the only owner in the dedicated acreage outlined on the plat below? YES ☒ NO ☐ . ("Owner" means the person who has the right to drill into and to produce from any pool and to appropriate the production either for himself or for himself and another. (65-3-29 (e) NMSA 1935 Comp.)
2. If the answer to question one is "no," have the interests of all the owners been consolidated by communitization agreement or otherwise? YES ☐ NO ☐ . If answer is "yes," Type of Consolidation \_\_\_\_\_
3. If the answer to question two is "no," list all the owners and their respective interests below:

Owner	Land Description

SECTION B



CERTIFICATION

I hereby certify that the information in SECTION A above is true and complete to the best of my knowledge and belief.

Name <i>W. A. Robertson</i>
Position <b>District Clerk</b>
Company <b>Cities Service Oil Company</b>
Date <b>November 25, 1964</b>

I hereby certify that the well location shown on the plat in SECTION B was plotted from field notes of actual surveys made by me or under my supervision, and that the same is true and correct to the best of my knowledge and belief.

Date Surveyed
Registered Professional Engineer and/or Land Surveyor
Certificate No.

### INSTRUCTIONS FOR COMPLETION OF FORM C-128

1. Operator shall furnish and certify to the information called for in Section A.
2. Operator shall outline the dedicated acreage for *both* oil and gas wells on the plat in Section B.
3. A registered professional engineer or land surveyor registered in the State of New Mexico or approved by the Commission shall show on the plat the location of the well and certify this information in the space provided.
4. All distances shown on the plat must be from the outer boundaries of the Section.
5. If additional space is needed for listing owners and their respective interests as required in question 3 of Section A, please use space below.

NEW MEXICO  
OIL CONSERVATION COMMISSION

Form C-128

Well Location and/or Gas Proration Plat

Date June 26, 1956

Operator Cities Service Oil Company

Lease Brunson "B"

Well No. 6 Section 3 Township 22-S 47 Range 37-E NMPM

Located 330 Feet From W. Line, 380 Feet From S. Line,

Lea County, New Mexico. G. L. Elevation 3438

Name of Producing Formation Blinbry Pool Blinbry Gas Dedicated Acreage 160

(Note: All distances must be from outer boundaries of Section)


SCALE: 1"=1000'

1. Is this Well a Dual Comp. ? Yes X No    .
2. If the answer to Question 1 is yes, are there any other dually completed wells within the dedicated acreage? Yes     No X.

This is to certify that the above plat was prepared from field notes of actual surveys made by me or under my supervision and that the same are true and correct to the best of my knowledge and belief.

Name *[Signature]*

Position Asst. Div. Supt.

Representing Cities Service Oil Company

Address Box 97, Hobbs, New Mexico

Date Surveyed    

Registered Professional Engineer and/or  
Land Surveyor