

OIL CONSERVATION COMMISSION  
DISTRICT

OIL CONSERVATION COMMISSION  
BOX 2088  
SANTA FE, NEW MEXICO

DATE 10/1/76

RE: Proposed MC \_\_\_\_\_  
Proposed DHC \_\_\_\_\_  
Proposed NSL \_\_\_\_\_  
Proposed SWD \_\_\_\_\_  
Proposed WFX \_\_\_\_\_  
Proposed PMX \_\_\_\_\_

*NSP* X

Gentlemen:

I have examined the application dated \_\_\_\_\_  
for the John H. Gaudin Brunson C# 5-01#7-P 322-37  
Operator Lease and Well No. Unit, S-T-R

and my recommendations are as follows:

OK JS  
\_\_\_\_\_  
\_\_\_\_\_  
\_\_\_\_\_  
\_\_\_\_\_  
\_\_\_\_\_

Yours very truly,

\_\_\_\_\_



OFFICE PHONE 684-6681  
RESIDENCE PHONE 684-6818

**JOHN H. HENDRIX**

**OIL PRODUCERS**

**MIDLAND, TEXAS 79701**

**NEW ADDRESS**  
**525 MIDLAND TOWER**

September 29, 1976

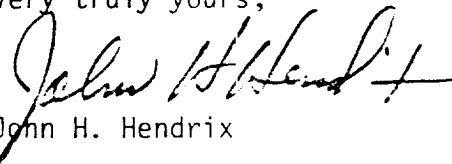
Attn: Mr. Joe D. Ramey  
New Mexico Oil Conservation Commission  
P. O. Box 2088  
Santa Fe, New Mexico 87501

RE: Request For Administrative  
Approval for simultaneous  
dedication of Brunson C #5  
and #7 in Blinebry Gas Pool

Gentlemen:

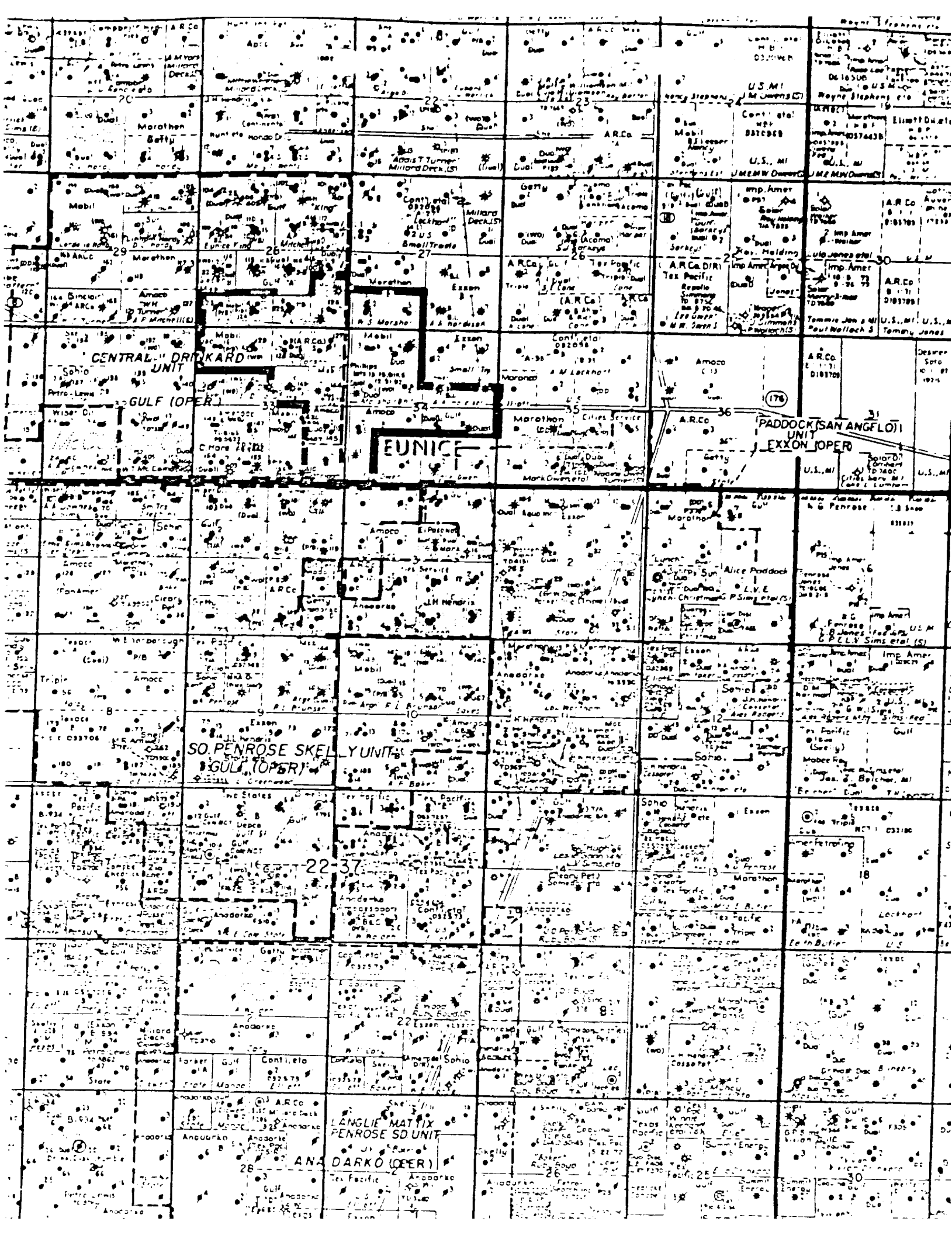
This is to request administrative approval to dedicate simultaneously a previously established 160 acre gas proration unit comprising the SE/4 of Section 3, T-22-S, R-37-E, Blinebry Gas Pool, Lea County, to the John H. Hendrix Number 7 Brunson C well located 760' FSL and 560' FEL of the section, and the Number 5 Brunson C well located 554' FSL and 2086' FEL of the section. It is requested that we be permitted to produce the allowable from either well in any proportion. Order #NSP-736 authorized the gas proration unit in 2/7/66.

Very truly yours,

  
John H. Hendrix

JHH/tw

cc: Northern Natural Gas  
Commercial Bank Building  
Midland, Texas 79701



NEW MEXICO OIL CONSERVATION COMMISSION  
WELL LOCATION AND ACREAGE DEDICATION PLAT

FORM C-128  
Revised 5/1/57

SEE INSTRUCTIONS FOR COMPLETING THIS FORM ON THE REVERSE SIDE

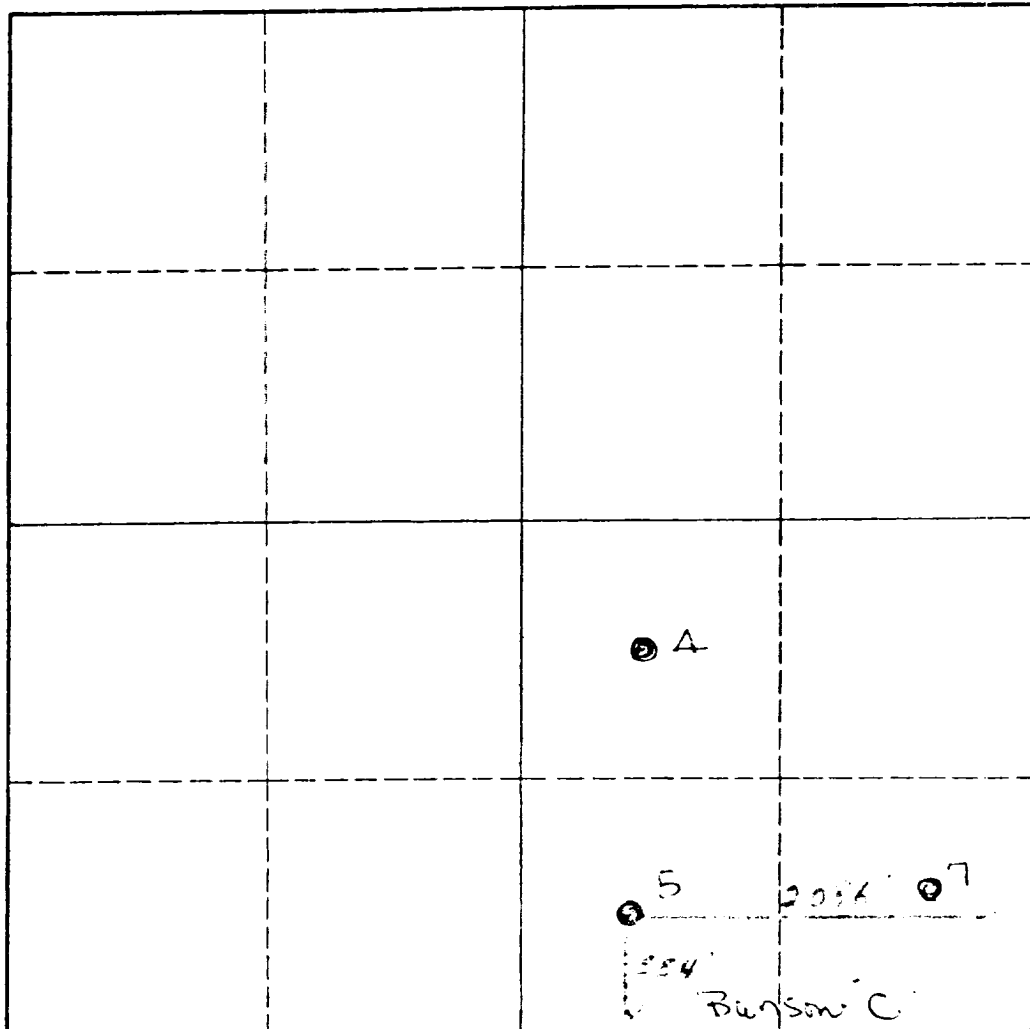
SECTION A

Operator <b>Cities Service Oil Company</b>		Lease <b>Brubson C</b>		Well No. <b>5</b>
Unit Letter <b>0</b>	Section <b>3</b>	Township <b>22S</b>	Range <b>37E</b>	County <b>Lee</b>
Actual Footage Location of Well: <b>554</b> feet from the <b>South</b> line and <b>2086</b> feet from the <b>East</b> line				
Ground Level Elev.	Producing Formation <b>Blinbry</b>	Pool <b>Blinbry (Oil)</b>	Dedicated Acreage: Acres	

1. Is the Operator the only owner in the dedicated acreage outlined on the plat below? YES ☒ NO \_\_\_\_ . ("Owner" means the person who has the right to drill into and to produce from any pool and to appropriate the production either for himself or for himself and another. (65-3-29 (e) NMSA 1935 Comp.)
2. If the answer to question one is "no," have the interests of all the owners been consolidated by communitization agreement or otherwise? YES \_\_\_\_ NO \_\_\_\_ . If answer is "yes," Type of Consolidation \_\_\_\_
3. If the answer to question two is "no," list all the owners and their respective interests below:

Owner	Land Description

SECTION B



CERTIFICATION

I hereby certify that the information in SECTION A above is true and complete to the best of my knowledge and belief.

Name <i>[Signature]</i>
Position <b>District Clerk</b>
Company <b>Cities Service Oil Co.</b>
Date <b>June 16, 1964</b>

I hereby certify that the well location shown on the plat in SECTION B was plotted from field notes of actual surveys made by me or under my supervision, and that the same is true and correct to the best of my knowledge and belief.

Date Surveyed
Registered Professional Engineer and/or Land Surveyor
Certificate No.

0 330 660 990 1320 1650 1980 2310 2640 2000 1500 1000 500 0

NEW MEXICO OIL CONSERVATION COMMISSION  
WELL LOCATION AND ACREAGE DEDICATION PLAT

FORM C-128  
Revised 5/1/57

SEE INSTRUCTIONS FOR COMPLETING THIS FORM ON THE REVERSE SIDE

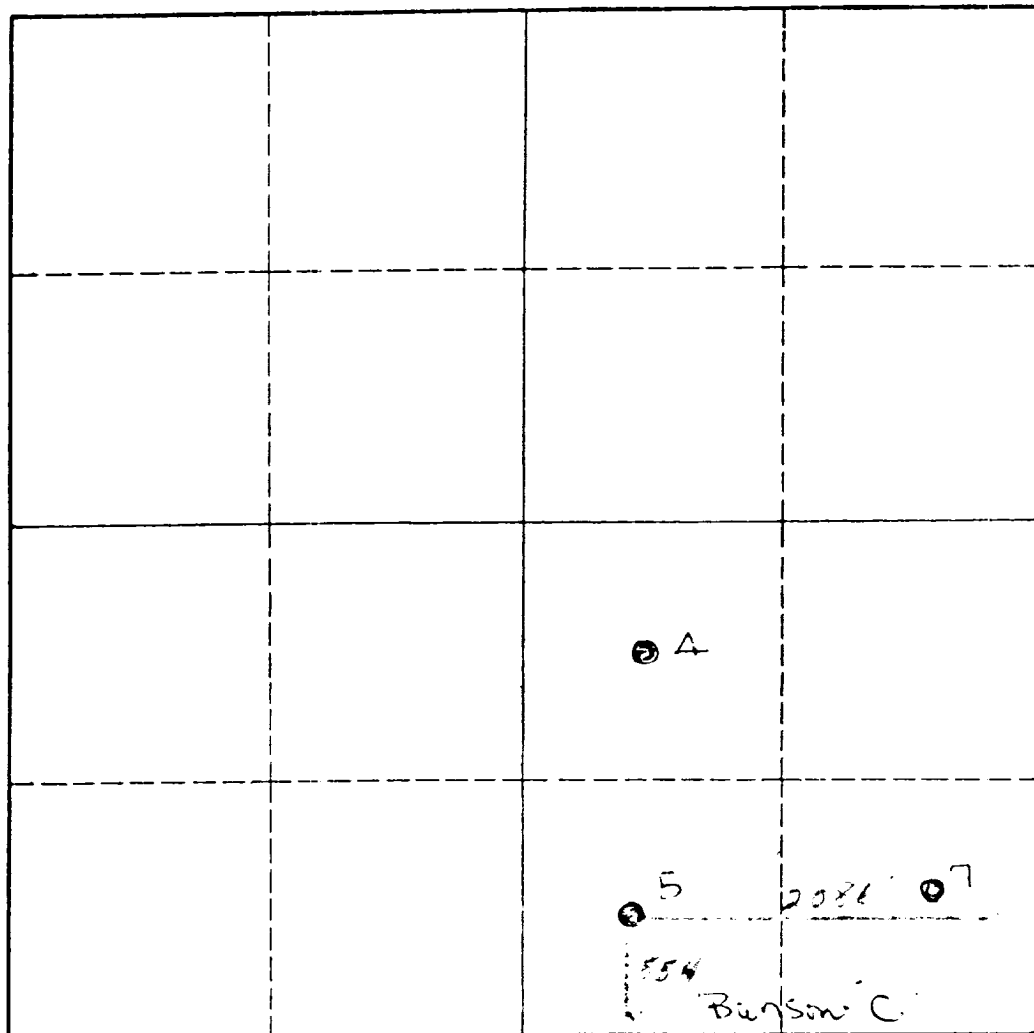
SECTION A

Operator <b>Cities Service Oil Company</b>		Lease <b>Brunson C</b>		Well No. <b>5</b>
Unit Letter <b>0</b>	Section <b>3</b>	Township <b>22S</b>	Range <b>37E</b>	County <b>Lea</b>
Actual Footage Location of Well: <b>554</b> feet from the <b>South</b> line and <b>2086</b> feet from the <b>East</b> line				
Ground Level Elev.	Producing Formation <b>Blinbry</b>	Pool <b>Blinbry (Oil)</b>	Dedicated Acreage: Acres	

1. Is the Operator the only owner in the dedicated acreage outlined on the plat below? YES ☒ NO ☐ . ("Owner" means the person who has the right to drill into and to produce from any pool and to appropriate the production either for himself or for himself and another. (65-3-29 (e) NMSA 1935 Comp.)
2. If the answer to question one is "no," have the interests of all the owners been consolidated by communitization agreement or otherwise? YES ☐ NO ☐ . If answer is "yes," Type of Consolidation \_\_\_\_\_
3. If the answer to question two is "no," list all the owners and their respective interests below:

Owner	Land Description

SECTION B



CERTIFICATION

I hereby certify that the information in SECTION A above is true and complete to the best of my knowledge and belief.

Name  
*[Signature]*  
Position  
**District Clerk**  
Company  
**Cities Service Oil Co.**  
Date  
**June 16, 1964**

I hereby certify that the well location shown on the plat in SECTION B was plotted from field notes of actual surveys made by me or under my supervision, and that the same is true and correct to the best of my knowledge and belief.

Date Surveyed  
Registered Professional Engineer  
and/or Land Surveyor

Certificate No.

0 330 660 990 1320 1650 1980 2310 2640 2000 1500 1000 500 0

**NEW MEXICO OIL CONSERVATION COMMISSION  
WELL LOCATION AND ACREAGE DEDICATION PLAT**

Form No. 1  
Revised 1-1-66

All distances must be from the outer boundaries of the Section.


Operator <b>Cities Service Oil Co.</b>			Lease <b>Brunson C #7</b>		Well No. <b>7</b>
Unit Letter <b>P</b>	Section <b>3</b>	Township <b>22S</b>	Range <b>37E</b>	County <b>Log</b>	
Actual Footage Location of Well: <b>760</b> feet from the <b>South</b> line and <b>560</b> feet from the <b>East</b> line.					
Ground Level Elev. <b>3390'</b>	Producing Formation <b>Blinberry</b>		Depth <b>Blinberry (Sho)</b>		Section Area <b>120</b>

1. Outline the acreage dedicated to the subject well by colored pencil or hatchure marks on the plat below.
2. If more than one lease is dedicated to the well, outline each and identify the ownership thereof (both as to working interest and royalty).
3. If more than one lease of different ownership is dedicated to the well, have the interests of all owners been consolidated by communitization, unitization, force-pooling, etc?

☐ Yes    ☐ No    If answer is "yes," type of consolidation \_\_\_\_\_

If answer is "no," list the owners and tract descriptions which have actually been consolidated. (Use reverse side of this form if necessary.) \_\_\_\_\_

No allowable will be assigned to the well until all interests have been consolidated (by communitization, unitization, forced-pooling, or otherwise) or until a non-standard unit, eliminating such interests, has been approved by the Commission.



**CERTIFICATION**

I hereby certify that the information contained herein is true and complete to the best of my knowledge and belief.

Name: E. J. Linder  
 Position: District Superintendent  
 Company: Cities Service Oil Co.  
 Date: 1-5-66

I hereby certify that the well location shown on this plat was plotted from field notes of actual surveys made by me or under my supervision, and that the same is true and correct to the best of my knowledge and belief.

Date Surveyed: \_\_\_\_\_  
 Registered Professional Engineer and/or Land Surveyor

Certificate No. \_\_\_\_\_

100 200 300 400 500 600 700 800 900 1000

**MEXICO OIL CONSERVATION COMMISSION  
WELL LOCATION AND ACREAGE DEDICATION PLAT**

All distances must be from the outer boundaries of the Section

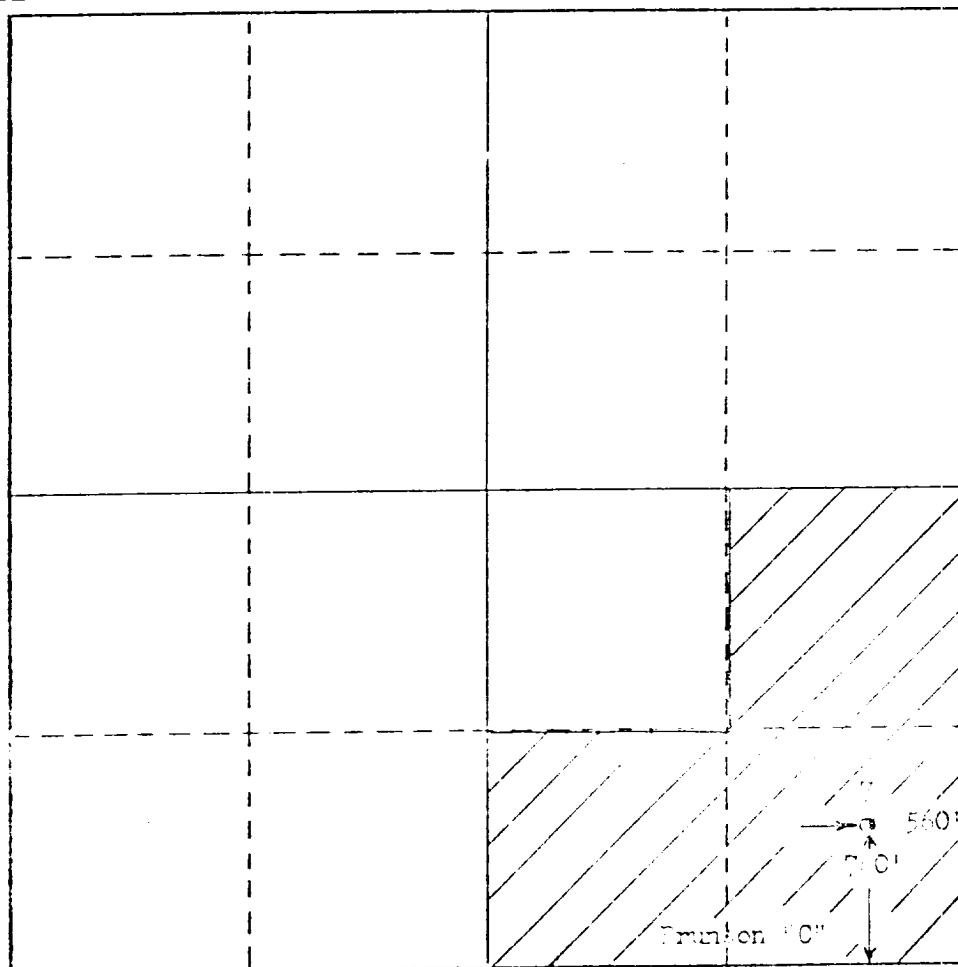
Operator <b>Cities Service Oil Co.</b>			Lease <b>Brunson C #7</b>		Well No. <b>7</b>
Unit Letter <b>P</b>	Section <b>3</b>	Township <b>22S</b>	Range <b>37E</b>	County <b>Log</b>	
Actual Footage Location of Well: <b>760</b> feet from the <b>South</b> line and <b>560</b> feet from the <b>East</b> line					
Ground Level Elev. <b>3390'</b>	Producing Formation <b>Blinebry</b>		Pool <b>Blinebry (Gas)</b>		Section Acreage <b>120</b>

1. Outline the acreage dedicated to the subject well by colored pencil or hatchure marks on the plat below.
2. If more than one lease is dedicated to the well, outline each and identify the ownership thereof (both as to working interest and royalty).
3. If more than one lease of different ownership is dedicated to the well, have the interests of all owners been consolidated by communitization, unitization, force-pooling, etc?

☐ Yes ☐ No If answer is "yes," type of consolidation \_\_\_\_\_

If answer is "no," list the owners and tract descriptions which have actually been consolidated. (Use reverse side of this form if necessary.) \_\_\_\_\_

No allowable will be assigned to the well until all interests have been consolidated (by communitization, unitization, forced-pooling, or otherwise) or until a non-standard unit, eliminating such interests, has been approved by the Commission.



**CERTIFICATION**

I hereby certify that the information contained herein is true and complete to the best of my knowledge and belief.

Name E. L. L. L.  
Position District Superintendent  
Company Cities Service Oil Co.  
Date 1-5-66

I hereby certify that the well location shown on this plat was plotted from field notes of actual surveys made by me or under my supervision, and that the same is true and correct to the best of my knowledge and belief.

Date Surveyed \_\_\_\_\_  
Registered Professional Engineer and/or Land Surveyor \_\_\_\_\_

Certificate No. \_\_\_\_\_

100 200 300 400 500 600 700 800 900 1000