



STATE OF NEW MEXICO
ENERGY, MINERALS AND NATURAL RESOURCES DEPARTMENT

OIL CONSERVATION DIVISION
HOBBS DISTRICT OFFICE

2/10/99

GOVERNOR

POST OFFICE BOX 1980
HOBBS, NEW MEXICO 88241-1980
(505) 393-6161

NSL-4221(SD)

OIL CONSERVATION DIVISION
P. O. BOX 2088
SANTA FE, NEW MEXICO 87501

RE: Proposed:

MC _____
DHC _____
NSL X _____ a SD
NSP _____
SWD _____
WFX _____
PMX _____

Gentlemen:

I have examined the application for the:

Chevron USA Inc Mark #2-B 3-225-37e
Operator Lease & Well No. Unit S-T-R

and my recommendations are as follows:

None - appears OK.

Yours very truly,

Chris Williams

Chris Williams
Supervisor, District 1

/ed



February 2, 1999

Chevron U.S.A. Production Company
P.O. Box 1150
Midland, TX 79702

Administrative Application for Unorthodox
Well Location and Simultaneous Dedication
Tubb Oil & Gas (Pro Gas) Pool
454' FNL and 2086' FEL
Unit B, Section 3, T-22S, R-37E
Lea County, New Mexico

State Of New Mexico
Energy, Minerals & Natural Resources Dept.
Oil Conservation Division
2040 S. Pacheco
Santa Fe, New Mexico 87505

Attention: Ms. Lori Wrotenbery, Director

Dear Ms. Wrotenbery:

Chevron U.S.A. Inc. respectfully requests your approval of this administrative application for the subject Unorthodox Gas Well Location and Simultaneous Dedication.

Chevron U.S.A. is planning to re-complete the Mark #2 into the Tubb Oil and Gas (Pro Gas) Pool. The Mark #2 well is currently completed in the Drinkard Oil Pool. The location of the Mark #2 is 454' FNL and 2086' FEL, Unit Letter B, Section 3, Township 22 South, Range 37 East, Lea County, New Mexico. It is also our desire to simultaneously dedicate the existing 120 acres, currently assigned to the Mark #4 well, to both the Mark #4 and Mark #2 wells (see attached copy of Administrative Order NSP-1409). This 120 acre Tubb gas proration unit comprises the NW/4, NE/4 and S/2, NE/4 of Section 3, Township 22 South, Range 37 East, Lea County, New Mexico. The location of the Mark #4 well is 1980 FNL and 660 FEL, Unit Letter H, Section 3, T-22S, R-37E.


As a result, the location of the proposed Mark #2 in the Tubb O&G (Pro Gas) pool, is unorthodox in that it is less than the required distance from the outer boundary of the proration unit.

In order to prevent waste, Chevron respectfully requests your prompt approval of this administrative application for the stated unorthodox gas well location and its simultaneous dedication to the delineated gas proration unit along with the Mark #4 well. Attached are maps showing offset operators and Form C-102 plats. A copy of this letter

and attachments are being furnished by Certified Mail to offset operators (see attached list) as their notice of this application.

If you have any questions or require any further information concerning this application, please contact me at (915) 687-7246.

Yours very truly,


Alan W. Bohling
Petroleum Engineer

Attachments

cc: NMOCD – Hobbs, NM
C. O. Blake
J. K. Ripley
J. B. Wilkinson
J. E. Baca
Central Files – Well and Lease Files

CHEVRON U. S. A., INC.

Request for Unorthodox Location And Simultaneous Dedication

Tubb Oil & Gas (Pro Gas) Pool

Mark #2

454' FNL & 2086' FEL, Unit B, Section 3, T-22-S, R-37-E

Lea County, New Mexico

Offset Operators

Altura Energy Ltd.
Attn: Bill Irons
P. O. Box 4294
Houston, Texas 77210-4294

Anadarko Petroleum Corporation
P. O. Box 2497
Midland, Texas 79702

Apache Corporation
2000 Post Oak Blvd. Ste.2000
Houston, Texas 77056-4400

Arch Petroleum, Inc.
10 Desta Drive Ste. 420E
Midland, Texas 79705

BEC Corporation
P. O. Box 1392
Midland, Texas 79702

Cross Timbers Operating Company
P. O. Box 50847
Midland, Texas 79705

Exxon Corporation
P. O. Box 1600
Midland, Texas 79702

John H. Hendrix Corporation
P. O. Box 3040
Midland, Texas 79702-3040

Marathon Oil Company
P. O. Box 552
Midland, Texas 79702

Oxy U.S.A., Inc.
P. O. Box 50250
Midland, Texas 79710

Pogo Producing Company
P. O. Box 10340
Midland, Texas 79702-7340


Zia Energy, Inc.
P. O. Box 2219
Hobbs, New Mexico 88241

CHEVRON U.S.A., INC.

Request for Unorthodox Location
And Simultaneous Dedication
Tubb Oil & Gas (Pro Gas) Pool

Mark #2

454' FNL & 2086' FEL
Unit B, Section 3, T-22-S, R-37-E
Lea County, New Mexico



✱ Denotes wells currently in Tubb Oil & Gas (Pro Gas) Pool

Date: 1/27/1999

Time: 2:37 PM

Offset Operators Map Report

Tubb O&G Pool (Both Oil & Gas Wells)

Chevron's Mark #2 Well

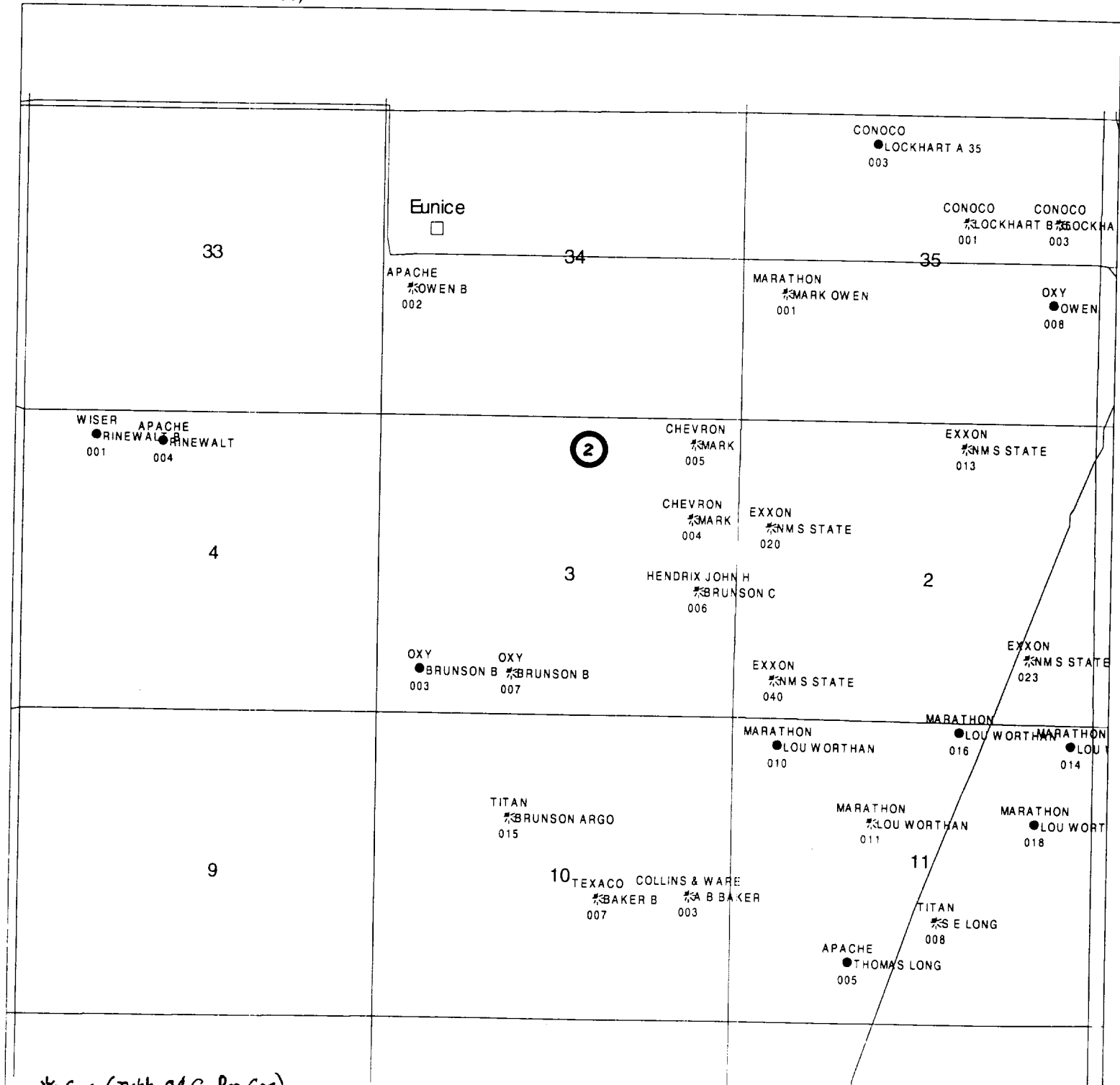
Non-Standard Location & Simultaneous Dedication

2086 FEL & 454 FNL

Unit B, Sec. 3, T-22S, R-37E

Lea County, New Mexico

(Active Wells/PI Data thru 9/98)



* Gas (Tubb O&G-Pro Gas)

• Oil (Tubb O&G-Oil)

District I
PO Box 1988, Hobbs, NM 88241-1988
District II
PO Drawer DD, Artesia, NM 88211-8719
District III
1000 Rio Brazos Rd., Aztec, NM 87410
District IV
PO Box 2088, Santa Fe, NM 87504-2088

State of New Mexico
Energy, Minerals & Natural Resources Department

OIL CONSERVATION DIVISION
PO Box 2088
Santa Fe, NM 87504-2088

Form C-102
Revised February 10, 1994
Instructions on back
Submit to Appropriate District Office
State Lease - 4 Copies
Fee Lease - 3 Copies

☐ AMENDED REPORT

WELL LOCATION AND ACREAGE DEDICATION PLAT

API Number 30-025-09991		Pool Code 86440	Pool Name Tubb Oil and Gas (Pro Gas)
Property Code 002678	Property Name Mark		Well Number 2
OGRID No. 4323	Operator Name Chevron U.S.A. Inc.		Elevation 3424'

10 Surface Location

UL or lot no.	Section	Township	Range	Lot Ida	Feet from the	North/South line	Feet from the	East/West line	County
B	3	22S	37E		454'	North	2086'	East	Lea

11 Bottom Hole Location If Different From Surface

UL or lot no.	Section	Township	Range	Lot Ida	Feet from the	North/South line	Feet from the	East/West line	County

12 Ductile 1 Acres 120	13 Joint or Infill	14 Consolidation Code	15 Order No.
----------------------------------	--------------------	-----------------------	--------------

NO ALLOWABLE WILL BE ASSIGNED TO THIS COMPLETION UNTIL ALL INTERESTS HAVE BEEN CONSOLIDATED
OR A NON-STANDARD UNIT HAS BEEN APPROVED BY THE DIVISION

16					17 OPERATOR CERTIFICATION I hereby certify that the information contained herein is true and complete to the best of my knowledge and belief. Signature <u>Alan W. Bohling</u> Printed Name <u>Alan W. Bohling</u> Title <u>Petroleum Engineer</u> Date <u>February 1, 1999</u>
	18 SURVEYOR CERTIFICATION I hereby certify that the well location shown on this plat was plotted from field notes of actual surveys made by me or under my supervision, and that the same is true and correct to the best of my belief. Date of Survey Signature and Seal of Professional Surveyor				
	Certificate Number				

District I
PO Box 1988, Hobbs, NM 88241-1988
District II
PO Drawer DD, Artesia, NM 88211-8719
District III
1000 Rio Brazos Rd., Aztec, NM 87410
District IV
PO Box 2088, Santa Fe, NM 87504-2088

State of New Mexico
Energy, Minerals & Natural Resources Department

OIL CONSERVATION DIVISION
PO Box 2088
Santa Fe, NM 87504-2088

Form C-102
Revised February 10, 1994
Instructions on back
Submit to Appropriate District Office
State Lease - 4 Copies
Fee Lease - 3 Copies

☐ AMENDED REPORT

WELL LOCATION AND ACREAGE DEDICATION PLAT

API Number 30-025-09996		Pool Code 86440	Pool Name Tubb Oil and Gas (Pro Gas)
Property Code 002678	Property Name Mark		Well Number 4
OGRID No. 4323	Operator Name Chevron U.S.A. Inc.		Elevation 3397'

¹⁰ Surface Location

UL or lot no.	Section	Township	Range	Lot Ida	Feet from the	North/South line	Feet from the	East/West line	County
H	3	22S	37E		1980	North	660	East	Lea

¹¹ Bottom Hole Location If Different From Surface

UL or lot no.	Section	Township	Range	Lot Ida	Feet from the	North/South line	Feet from the	East/West line	County

¹² Ductile 1 Acres 120	¹³ Joint or 1a/1b	¹⁴ Consolidation Code	¹⁵ Order No. NSP-1409
---	------------------------------	----------------------------------	--

NO ALLOWABLE WILL BE ASSIGNED TO THIS COMPLETION UNTIL ALL INTERESTS HAVE BEEN CONSOLIDATED OR A NON-STANDARD UNIT HAS BEEN APPROVED BY THE DIVISION

¹⁶ 	¹⁷ OPERATOR CERTIFICATION I hereby certify that the information contained herein is true and complete to the best of my knowledge and belief. Signature: <u>Alan W. Bohling</u> Printed Name: <u>Alan W. Bohling</u> Title: <u>Petroleum Engineer</u> Date: <u>February 1, 1999</u>	
	¹⁸ SURVEYOR CERTIFICATION I hereby certify that the well location shown on this plat was plotted from field notes of actual surveys made by me or under my supervision, and that the same is true and correct to the best of my belief. Date of Survey: Signature and Seal of Professional Surveyor:	
	Certificate Number	




TONEY ANAYA
GOVERNOR

STATE OF NEW MEXICO
ENERGY AND MINERALS DEPARTMENT
OIL CONSERVATION DIVISION

January 16, 1984

	Init.
Area Mgr	<i>[Signature]</i>
Area Geol	<i>[Signature]</i>
Area Prod Supt	<i>[Signature]</i>
Area Drlg Supt	<i>[Signature]</i>
Area Fin Dir	<i>[Signature]</i>
<i>[Signature]</i>	<i>[Signature]</i>
<i>[Signature]</i>	<i>[Signature]</i>
File Mark #4	



POST OFFICE BOX 2088
STATE LAND OFFICE BUILDING
SANTA FE, NEW MEXICO 87501
(505) 827-5800

Gulf Oil Exploration and
Production Company
P. O. Box 670
Hobbs, New Mexico 88240

Attention: R. C. Anderson

Administrative Order NSP-1409

Gentlemen:

Reference is made to your application for a 120-acre non-standard proration unit consisting of the following acreage in the Tubb Oil and Gas Pool:

LEA COUNTY, NEW MEXICO
TOWNSHIP 22 SOUTH, RANGE 37 EAST, NMPM
Section 3: NW/4 NE/4 and S/2 NE/4

It is my understanding that this unit is to be dedicated to your Mark Well No. 4 located 1980 feet from the North line and 660 feet from the East line of said Section 3.

By authority granted me under the provisions of Rule 5C of Order No. R-1670, the above non-standard proration unit is hereby approved.

Sincerely,

[Signature of Joe D. Ramey]
JOE D. RAMEY,
Director

JDR/RLS/dr

cc: Oil Conservation Division - Hobbs
Oil & Gas Engineering Committee - Hobbs



cc: Glen Stone
PTC

Mark & will
file

STATE OF NEW MEXICO
ENERGY AND MINERALS DEPARTMENT
OIL CONSERVATION DIVISION

BRUCE KING
GOVERNOR

LARRY KEHOE
SECRETARY

December 20, 1979

POST OFFICE BOX 2088
STATE LAND OFFICE BUILDING
SANTA FE, NEW MEXICO 87501
(505) 827-2434

Gulf Oil Exploration and
Production Company
P. O. Box 670
Hobbs, New Mexico 88240


Attention: R. C. Anderson

Gentlemen:

You are hereby authorized to simultaneously dedicate an existing 160-acre proration unit, and comprising the NE/4 of Section 3, Township 22 South, Range 37 East, NMPM, to your Mark Well No. 4 in Unit H and your Mark Well No. 5 in Unit A of said Section 3, both in Lea County, New Mexico.

Further, you are hereby permitted to produce the allowable from any of the wells on the proration unit in any proportion.

Sincerely,


JOE D. RAMEY,
Director

JDR/RLS/dr

cc: Oil Conservation Division - Hobbs
Oil & Gas Engineering Committee - Hobbs

Name	Intt.
Area Mgr	
Area Engr	
Area Geol	
Area Prod Supt	
Area Drilling Supt	
Area Fin Dir	
Cindy	
File	

