

District I
PO Box 1998, Hobbs, NM 88241-1998
District II
PO Drawer DD, Artesia, NM 88211-8719
District III
1000 Rio Grande Rd., Aztec, NM 87410
District IV
PO Box 2088, Santa Fe, NM 87504-2088

State of New Mexico
Energy, Minerals & Natural Resources Department

OIL CONSERVATION DIVISION
PO Box 2088
Santa Fe, NM 87504-2088

Form C-102
Revised February 10, 1994
Instructions on back
Submit to Appropriate District Office
State Lease - 4 Copies
Fee Lease - 3 Copies

☐ AMENDED REPORT

WELL LOCATION AND ACREAGE DEDICATION PLAT

* API Number 30-025-09997		* Pool Code 72480	* Pool Name BLINEBRY OIL & GAS (PRO GAS)
* Property Code 2678	* Property Name MARK		* Well Number 7
* OGRID No. 4323	* Operator Name CHEVRON U.S.A., INC.		* Elevation

10 Surface Location

UL or lot no.	Section	Township	Range	Lot Idn	Feet from the	North/South line	Feet from the	East/West line	County
H	3	22S	37E		1980	NORTH	760	EAST	LEA

11 Bottom Hole Location If Different From Surface

UL or lot no.	Section	Township	Range	Lot Idn	Feet from the	North/South line	Feet from the	East/West line	County

" Deduct -1 Acre	" Joint or Infill	" Consolidation Code	" Order No.
80-79.77			NSP-1716-A <SD><L>

NO ALLOWABLE WILL BE ASSIGNED TO THIS COMPLETION UNTIL ALL INTERESTS HAVE BEEN CONSOLIDATED
OR A NON-STANDARD UNIT HAS BEEN APPROVED BY THE DIVISION

16				#11	17 OPERATOR CERTIFICATION I hereby certify that the information contained herein is true and complete to the best of my knowledge and belief. Signature: <u>J. K. Ripley</u> J. K. RIPLEY Printed Name: REGULARITY OA Title: _____ Date: 6/21/99
				#7	
					18 SURVEYOR CERTIFICATION I hereby certify that the well location shown on this plat was plotted from field notes of actual surveys made by me or under my supervision, and that the same is true and correct to the best of my belief. Date of Survey: _____ Signature and Seal of Professional Surveyor: _____ Certificate Number: _____

District I
PO Box 1988, Hobbs, NM 88241-1988
District II
PO Drawer DD, Artesia, NM 88211-8719
District III
1006 Rio Brazos Rd., Aztec, NM 87410
District IV
PO Box 2088, Santa Fe, NM 87504-2088

State of New Mexico
Energy, Minerals & Natural Resources Department

OIL CONSERVATION DIVISION
PO Box 2088
Santa Fe, NM 87504-2088

Form C-102
Revised February 10, 1994
Instructions on back
Submit to Appropriate District Office
State Lease - 4 Copies
Fee Lease - 3 Copies

☐ AMENDED REPORT

WELL LOCATION AND ACREAGE DEDICATION PLAT

API Number 30-025-09997		Pool Code 72480		Pool Name Blinbry Oil & Gas	
Property Code		Property Name Mark			Well Number 7
OGRID No.		Operator Name Chevron USA Inc			Elevation

10 Surface Location

UL or lot no.	Section	Township	Range	Lot Ida	Feet from the	North/South line	Feet from the	East/West line	County
H	3	22S	37E		1980	North	760	East	lea

11 Bottom Hole Location If Different From Surface

UL or lot no.	Section	Township	Range	Lot Ida	Feet from the	North/South line	Feet from the	East/West line	County
Duties: 1 Acres		Joint or Infill		Consolidation Code		Order No.			
807977 Y									

NO ALLOWABLE WILL BE ASSIGNED TO THIS COMPLETION UNTIL ALL INTERESTS HAVE BEEN CONSOLIDATED OR A NON-STANDARD UNIT HAS BEEN APPROVED BY THE DIVISION

16										17 OPERATOR CERTIFICATION I hereby certify that the information contained herein is true and complete to the best of my knowledge and belief. Signature L.V. Trautman Printed Name L.V. Trautman Title Sr. Pet Eng. Date 4/18/95
										18 SURVEYOR CERTIFICATION I hereby certify that the well location shown on this plat was plotted from field notes of actual surveys made by me or under my supervision, and that the same is true and correct to the best of my belief. Date of Survey Signature and Seal of Professional Surveyer: Certificate Number

NSP-171L-A (ED) (L)

District I
PO Box 1908, Hobbs, NM 88241-1908
District II
PO Drawer DD, Artesia, NM 88211-0719
District III
1008 Rio Brazos Rd., Aztec, NM 87410
District IV
PO Box 2088, Santa Fe, NM 87504-2088

State of New Mexico
Energy, Minerals & Natural Resources Department

OIL CONSERVATION DIVISION
PO Box 2088
Santa Fe, NM 87504-2088

Form C-102
Revised February 10, 1994
Instructions on back
Submit to Appropriate District Office
State Lease - 4 Copies
Fee Lease - 3 Copies

☐ AMENDED REPORT

WELL LOCATION AND ACREAGE DEDICATION PLAT

API Number 30-025-09997		Pool Code 72480	Pool Name Blindery Oil & Gas
Property Code 2678	Property Name Mark		Well Number 7
OGRID No. 4323	Operator Name Chevron USA Inc		Elevation

10 Surface Location

UL or lot no. H	Section 3	Township 22S	Range 37E	Lot Ida	Feet from the 1980	North/South line North	Feet from the 760	East/West line East	County Lea
--------------------	--------------	-----------------	--------------	---------	-----------------------	---------------------------	----------------------	------------------------	---------------

11 Bottom Hole Location If Different From Surface

UL or lot no.	Section	Township	Range	Lot Ida	Feet from the	North/South line	Feet from the	East/West line	County
---------------	---------	----------	-------	---------	---------------	------------------	---------------	----------------	--------

12 Deduct Acres 120	13 Joint or Infill Y	14 Consolidation Code	15 Order No.
------------------------	-------------------------	-----------------------	--------------

NO ALLOWABLE WILL BE ASSIGNED TO THIS COMPLETION UNTIL ALL INTERESTS HAVE BEEN CONSOLIDATED
OR A NON-STATUS REPORT HAS BEEN APPROVED BY THE DIVISION

16					17 OPERATOR CERTIFICATION I hereby certify that the information contained herein is true and complete to the best of my knowledge and belief. Signature L.V. Trautman Printed Name Sr. Pet Eng. Title Date
					18 SURVEYOR CERTIFICATION I hereby certify that the well location shown on this plat was plotted from field notes of actual surveys made by me or under my supervision, and that the same is true and correct to the best of my belief. Date of Survey Signature and Seal of Professional Surveyor: Certificate Number

NEW MEXICO OIL CONSERVATION COMMISSION
WELL LOCATION AND ACREAGE DEDICATION PLAT

Form C-102
Supersedes C-128
Effective 1-1-65

All distances must be from the outer boundaries of the Section.

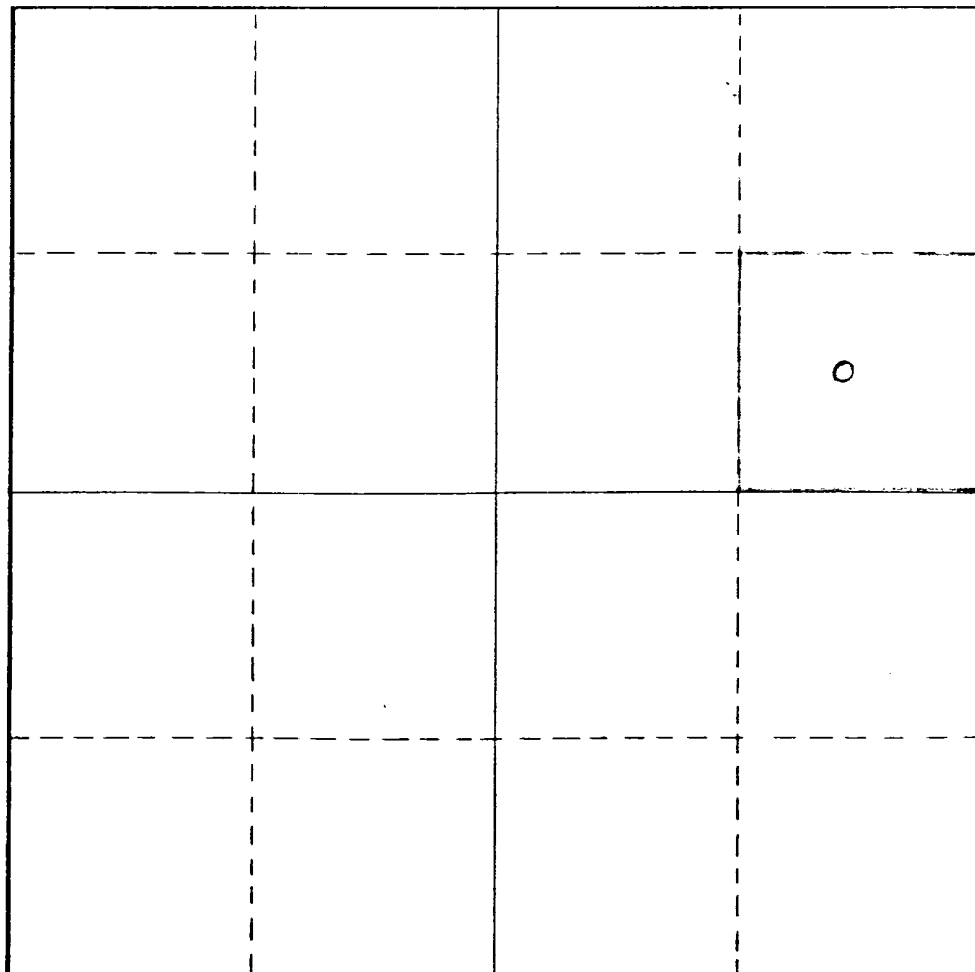
Operator <i>Gulf Oil Corp.</i>			Lease <i>1760 R</i>			Well No. <i>17</i>		
Unit Letter <i>H</i>	Section <i>3</i>	Township <i>22N</i>	Range <i>37E</i>	County <i>Lincoln</i>				
Actual Footage Location of Well: <i>1976</i> feet from the <i>North</i> line and <i>760</i> feet from the <i>East</i> line								
Ground Level Elev. <i>3393'</i>	Producing Formation <i>Permian</i>			Pool <i>Permian</i>			Dedicated Acreage: <i>40</i> Acres	

1. Outline the acreage dedicated to the subject well by colored pencil or hatchure marks on the plat below.
2. If more than one lease is dedicated to the well, outline each and identify the ownership thereof (both as to working interest and royalty).
3. If more than one lease of different ownership is dedicated to the well, have the interests of all owners been consolidated by communitization, unitization, force-pooling, etc?

☐ Yes ☐ No If answer is "yes," type of consolidation _____

If answer is "no," list the owners and tract descriptions which have actually been consolidated. (Use reverse side of this form if necessary.) _____

No allowable will be assigned to the well until all interests have been consolidated (by communitization, unitization, forced-pooling, or otherwise) or until a non-standard unit, eliminating such interests, has been approved by the Commission.



CERTIFICATION

I hereby certify that the information contained herein is true and complete to the best of my knowledge and belief.

R.D. Pitre

Name
R.D. PITRE

Position
AREA ENGINEER

Company
GULF OIL CORP

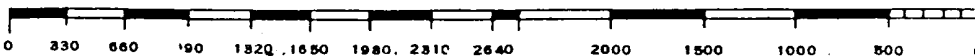
Date
11-21-84

I hereby certify that the well location shown on this plat was plotted from field notes of actual surveys made by me under my supervision, and that the same is true and correct to the best of knowledge and belief.

Date Surveyed _____

Registered Professional Engineer and/or Land Surveyor

Certificate No. _____



RECEIVED

NOV 29 1984

C.C.C.
HOUSE OFFICE

**NEW MEXICO OIL CONSERVATION COMMISSION
WELL LOCATION AND ACREAGE DEDICATION PLAT**

Form C-19
Supersedes C-12
Effective 1-1-65

All distances must be from the outer boundaries of the Section.

Operator Gulf Oil Corporation			Lease Mark		Well No. 7
Unit Letter H	Section 3	Township 22-S	Range 37-E	County Lea	

Actual Footage Location of Well:

1980	feet from the	North	line and	760	feet from the	East	line
Ground Level Elev. 3393'	Producing Formation Blinebry		Pool Blinebry	Dedicated Acreage: 160		<i>Acres</i>	

1. Outline the acreage dedicated to the subject well by colored pencil or hachure marks on the plat below.
2. If more than one lease is dedicated to the well, outline each and identify the ownership thereof (both as to working interest and royalty).
3. If more than one lease of different ownership is dedicated to the well, have the interests of all owners been consolidated by communitization, unitization, force-pooling, etc?

☐ Yes ☐ No If answer is "yes," type of consolidation _____

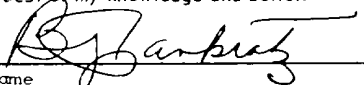
If answer is "no," list the owners and tract descriptions which have actually been consolidated. (Use reverse side of this form if necessary.) _____

No allowable will be assigned to the well until all interests have been consolidated (by communitization, unitization, forced-pooling, or otherwise) or until a non-standard unit, eliminating such interests, has been approved by the Commission. **Simultaneous dedication of acreage, NSP-612, amended**

		o #3	o #7

CERTIFICATION

I hereby certify that the information contained herein is true and complete to the best of my knowledge and belief.



Name

B. J. PANKRATZ

Position

Area Engineer

Company

Gulf Oil Corporation

Date


June 11, 1975

I hereby certify that the well location shown on this plat was plotted from field notes of actual surveys made by me or under my supervision, and that the same is true and correct to the best of my knowledge and belief.

Date Surveyed

Registered Professional Engineer
and/or Land Surveyor

Certificate No.



NUMBER OF COPIES RECEIVED	
DISTRIBUTION	
SANTA FE	
FILE	
U.S.G.S.	
LAND OFFICE	
TRANSPORTER	OIL GAS
PRODUCTION OFFICE	
OPERATOR	


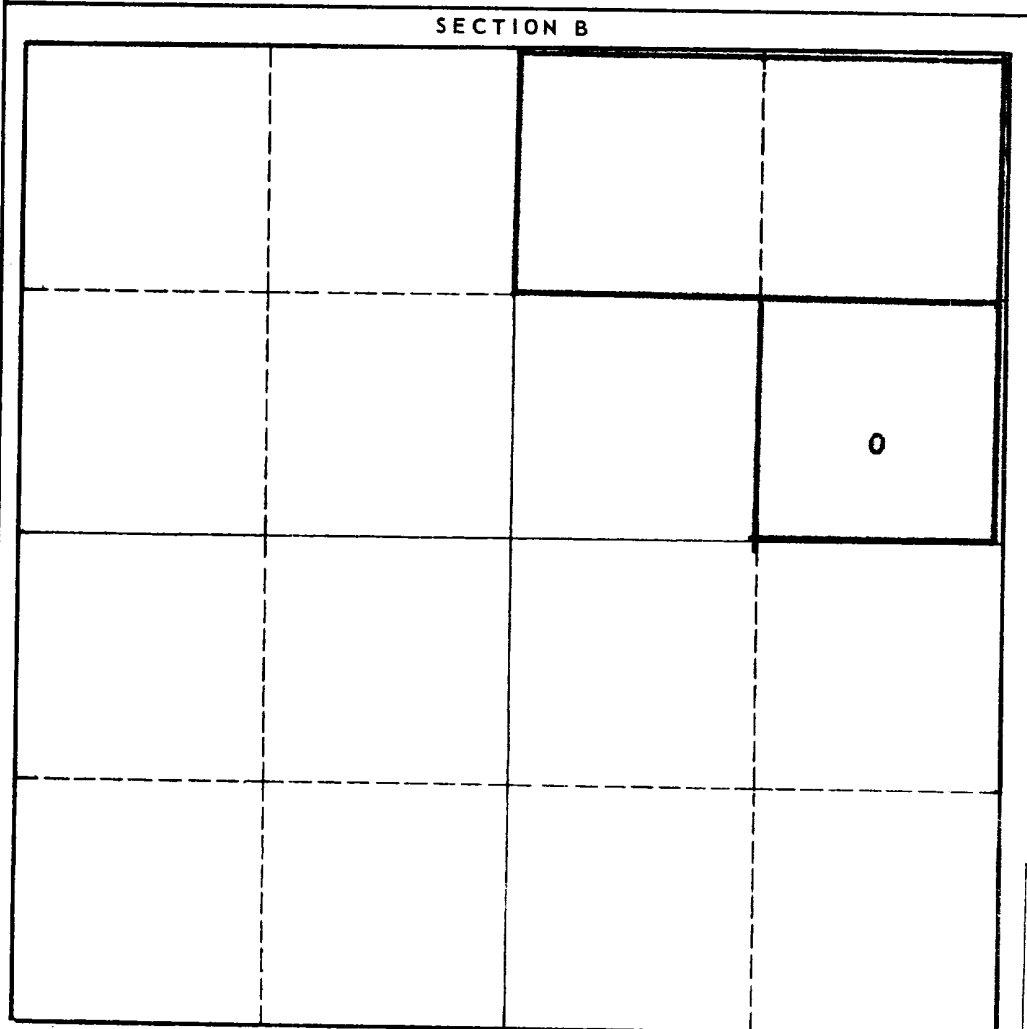
NEW MEXICO OIL CONSERVATION COMMISSION
WELL LOCATION AND ACREAGE DEDICATION PLAT
 SEE INSTRUCTIONS FOR COMPLETING THIS FORM ON THE REVERSE SIDE

FORM C-128
 Revised 5/1/57

Operator Gulf Oil Corporation		Lease 1000 JUL 6 AM 3:32		Well No. 7
Unit Letter H	Section 3	Township 22-S	Range 37-E	County Lea
Actual Footage Location of Well: 760 feet from the East line and 1980 feet from the North line				
Ground Level Elev. 3393	Producing Formation Blinsbry	Pool Blinsbry (Gas)	Dedicated Acreage: 120 Acres	

1. Is the Operator the only owner in the dedicated acreage outlined on the plat below? YES ☒ NO ____ . ("Owner" means the person who has the right to drill into and to produce from any pool and to appropriate the production either for himself or for himself and another. (65-3-29 (e) NMSA 1935 Comp.)
2. If the answer to question one is "no," have the interests of all the owners been consolidated by communitization agreement or otherwise? YES ____ NO ____ . If answer is "yes," Type of Consolidation ____
3. If the answer to question two is "no," list all the owners and their respective interests below:

Owner	Land Description



CERTIFICATION

I hereby certify that the information in SECTION A above is true and complete to the best of my knowledge and belief.

Name *W. H. Russell*

Position
Area Production Manager
 Company

Gulf Oil Corporation

Date
July 6, 1962

I hereby certify that the well location shown on the plat in SECTION B was plotted from field notes of actual surveys made by me or under my supervision, and that the same is true and correct to the best of my knowledge and belief.

Date Surveyed

Registered Professional Engineer
 and/or Land Surveyor

Certificate No.

INSTRUCTIONS FOR COMPLETION OF FORM C-128

1. Operator shall furnish and certify to the information called for in Section A.
2. Operator shall outline the dedicated acreage for *both* oil and gas wells on the plat in Section B.
3. A registered professional engineer or land surveyor registered in the State of New Mexico or approved by the Commission shall show on the plat the location of the well and certify this information in the space provided.
4. All distances shown on the plat must be from the outer boundaries of the Section.
5. If additional space is needed for listing owners and their respective interests as required in question 3 of Section A, please use space below.

NEW MEXICO
OIL CONSERVATION COMMISSION

Gas Well Plat

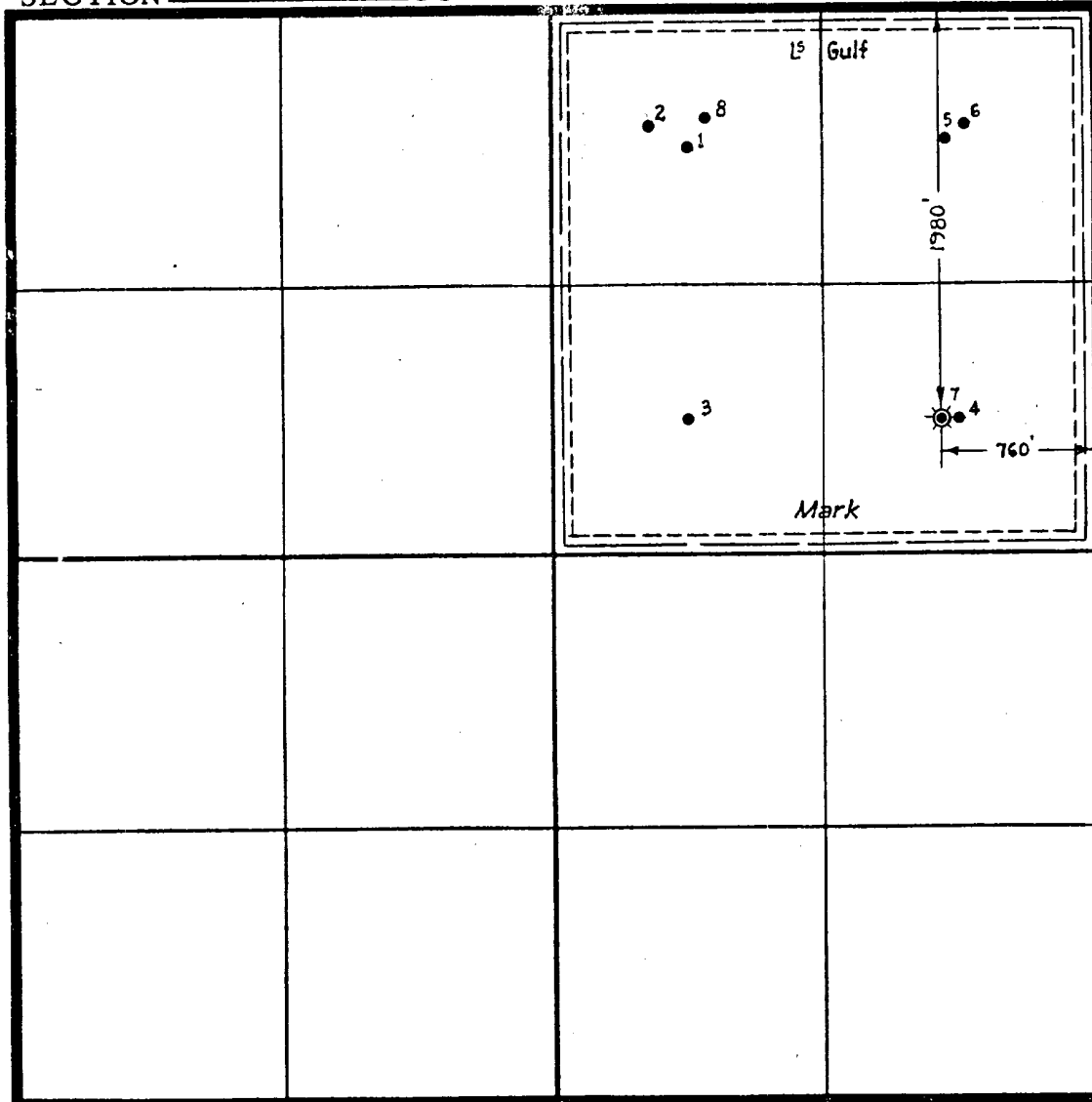
Date 12-14-55

Gulf Oil Corporation Mark 7
Operator Lease Well No.



Name of Producing Formation Blinebry Pool Blinebry Gas

No. Acres Dedicated to the Well 160

SECTION 3 TOWNSHIP 22-S RANGE 37-E



I hereby certify that the information given above is true and complete to the best of my knowledge.

-  - Dual (Gas-Oil)
-  - Oil Well
- Lease Line
- Acreage Dedicated

Name J. R. Sherman
Position Division Gas Engineer
Representing Gulf Oil Corporation
Address P. O. Box 1290, Fort Worth, Texas

(over)

INSTRUCTIONS

1. Is this gas well a dual completion? Yes x No
2. If the answer to Question 1 is Yes, are there any other dually completed wells within the dedicated acreage? Yes No x

A separate plat must be filed for each gas well, outlining the area dedicated to such well and showing the location of all other wells (oil and gas) within the outlined area.

Mail in duplicate to the district office for the district in which the well is located.

[Handwritten signature]