

NEW MEXICO  
OIL CONSERVATION COMMISSION

Gas V 11 Plat

Date 12-21-56

Sunray Mid-Continent Oil Co. Eva Owens

Operator

Lease

Well No. 3

Name of Producing Formation lincoln Pool lincoln

No. Acres Dedicated to the Well 80

SECTION 3 TOWNSHIP 22S RANGE 37E

	X <sup>3</sup>		

I hereby certify that the information given above is true and complete to the best of my knowledge.

Name Ja. Harvey

Position Supt

Representing Sunray Mid-Continent Oil Co.

Address Box 123, Hobbs, New Mexico

(over)

## INSTRUCTIONS

1. Is this gas well a dual completion? Yes X No
2. If the answer to Question 1 is Yes, are there any other dually completed wells within the dedicated acreage? Yes                      No           X<sup>o</sup>

A separate plat must be filed for each gas well, outlining the area dedicated to such well and showing the location of all other wells (oil and gas) within the outlined area.

Mail in duplicate to the district office for the district in which the well is located.

- Application has been approved to dual complete Eva Owens #1 in the Brinkard and Tubbs.

**NEW MEXICO OIL CONSERVATION COMMISSION  
WELL LOCATION AND ACREAGE DEDICATION PLAT**

Form C-102  
Supersedes C-128  
Effective 1-1-65

All distances must be from the outer boundaries of the Section.

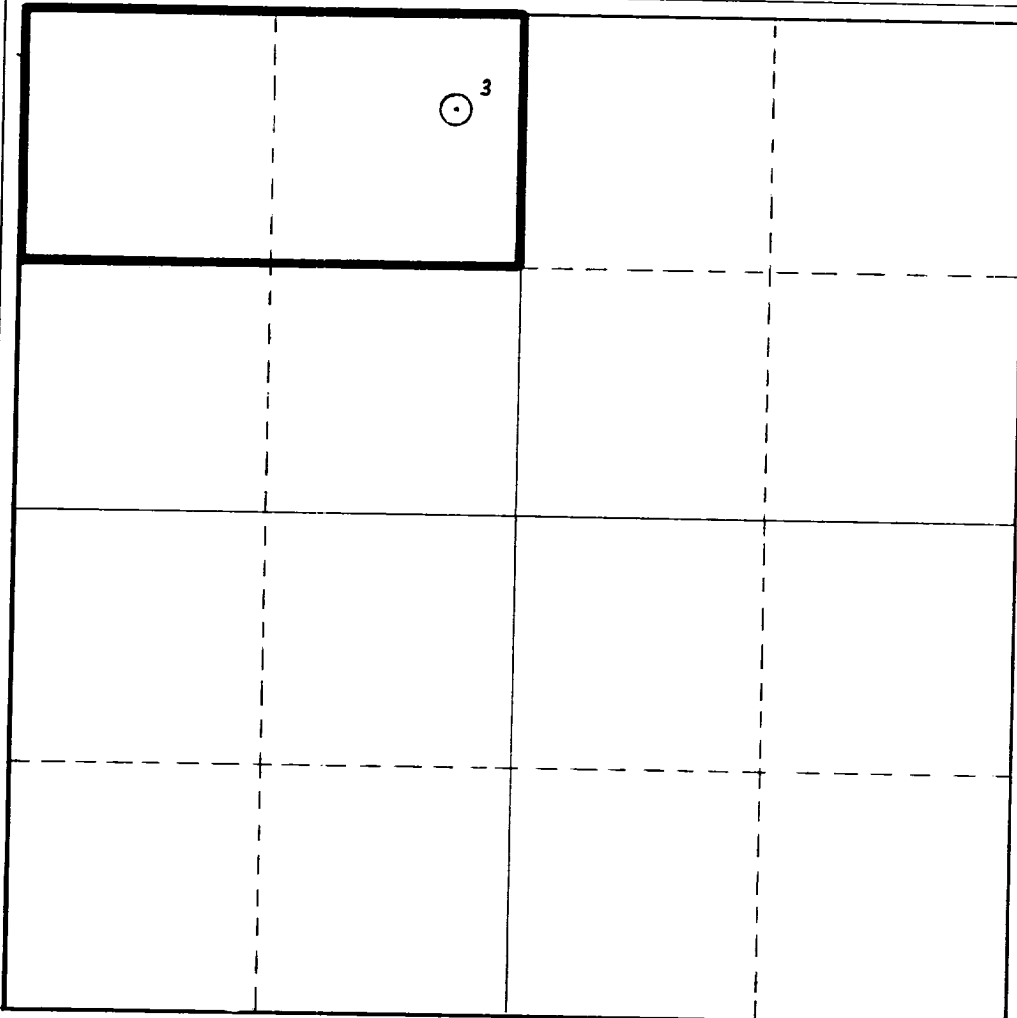
Operator <b>Sun Oil Company</b>			Lease <b>Eva Owens</b>		Well No. <b>3-0</b>
Unit Letter <b>C</b>	Section <b>3</b>	Township <b>22-S</b>	Range <b>37-E</b>	County <b>Lea</b>	
Actual Footage Location of Well: <b>510</b> feet from the <b>North</b> line and <b>2310</b> feet from the <b>West</b> line					
Ground Level Elev: <b>3436</b>	Producing Formation <b>Blinebry Gas</b>		Pool <b>Blinebry Gas Pool</b>	Dedicated Acreage: <b>80</b> Acres	

1. Outline the acreage dedicated to the subject well by colored pencil or hatchure marks on the plat below.
2. If more than one lease is dedicated to the well, outline each and identify the ownership thereof (both as to working interest and royalty).
3. If more than one lease of different ownership is dedicated to the well, have the interests of all owners been consolidated by communitization, unitization, force-pooling, etc?

☐ Yes   ☐ No   If answer is "yes," type of consolidation \_\_\_\_\_

If answer is "no," list the owners and tract descriptions which have actually been consolidated. (Use reverse side of this form if necessary.) \_\_\_\_\_

No allowable will be assigned to the well until all interests have been consolidated (by communitization, unitization, forced-pooling, or otherwise) or until a non-standard unit, eliminating such interests, has been approved by the Commission.



**CERTIFICATION**

*I hereby certify that the information contained herein is true and complete to the best of my knowledge and belief.*

Name *Charles Gray*  
**Charles Gray**

Position **Proration Clerk**

Company **Sun Oil Company**

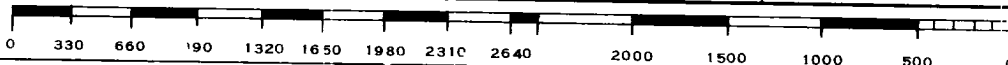
Date **2-4-74**

*I hereby certify that the well location shown on this plat was plotted from field notes of actual surveys made by me or under my supervision, and that the same is true and correct to the best of my knowledge and belief.*

Date Surveyed \_\_\_\_\_

Registered Professional Engineer and/or Land Surveyor \_\_\_\_\_

Certificate No. \_\_\_\_\_



**NEW MEXICO OIL CONSERVATION COMMISSION  
WELL LOCATION AND ACREAGE DEDICATION PLAT**

Form C-102  
Supersedes C-128  
Effective 1-1-65

All distances must be from the outer boundaries of the Section.

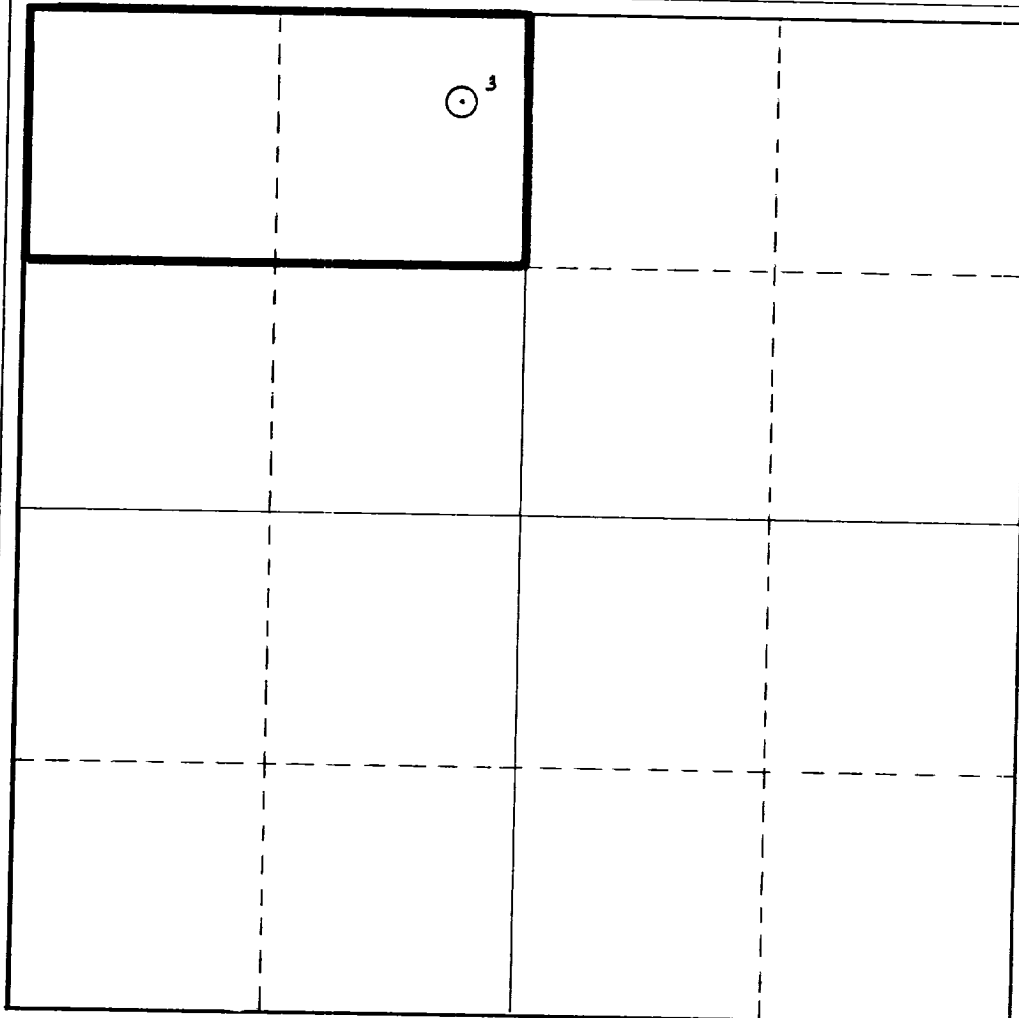
Operator <b>Sun Oil Company</b>			Lease <b>Eva Owens</b>			Well No. <b>3-C</b>		
Unit Letter <b>C</b>	Section <b>3</b>	Township <b>22-S</b>	Range <b>37-E</b>	County <b>Lea</b>				
Actual Footage Location of Well: <b>510</b> feet from the <b>North</b> line and <b>2310</b> feet from the <b>West</b> line								
Ground Level Elev. <b>3436</b>	Producing Formation <b>Blinebry Gas</b>		Pool <b>Blinebry Gas Pool</b>			Dedicated Acreage: <b>80</b> Acres		

1. Outline the acreage dedicated to the subject well by colored pencil or hatchure marks on the plat below.
2. If more than one lease is dedicated to the well, outline each and identify the ownership thereof (both as to working interest and royalty).
3. If more than one lease of different ownership is dedicated to the well, have the interests of all owners been consolidated by communitization, unitization, force-pooling, etc?

☐ Yes    ☐ No    If answer is "yes," type of consolidation \_\_\_\_\_

If answer is "no," list the owners and tract descriptions which have actually been consolidated. (Use reverse side of this form if necessary.) \_\_\_\_\_

No allowable will be assigned to the well until all interests have been consolidated (by communitization, unitization, forced-pooling, or otherwise) or until a non-standard unit, eliminating such interests, has been approved by the Commission.



**CERTIFICATION**

*I hereby certify that the information contained herein is true and complete to the best of my knowledge and belief.*


*Charles Gray*  
Name  
**Charles Gray**  
Position  
**Proration Clerk**  
Company  
**Sun Oil Company**  
Date  
**2-4-74**

*I hereby certify that the well location shown on this plat was plotted from field notes of actual surveys made by me or under my supervision, and that the same is true and correct to the best of my knowledge and belief.*

Date Surveyed \_\_\_\_\_

Registered Professional Engineer  
and/or Land Surveyor \_\_\_\_\_

Certificate No. \_\_\_\_\_



NEW MEXICO OIL CONSERVATION COMMISSION  
Well Location and Acreage Dedication Plat

HOBBS OFFICE OCC  
1957 October 30, 1957  
2 AM 9:51

Section A.

Operator Continental Oil Co. Lease Lea Owens  
Well No. 3 Unit Letter C Section 3 Township 22 Range 37 NMPM  
Located 510 Feet From 0 Line, 510 Feet From 0 Line  
County Lea G. L. Elevation 3430 Dedicated Acreage 80 Acres  
Name of Producing Formation Lea Pool Lea

1. Is the Operator the only owner\* in the dedicated acreage outlined on the plat below?  
Yes x No     .
2. If the answer to question one is "no," have the interests of all the owners been consolidated by communitization agreement or otherwise? Yes      No     . If answer is "yes," Type of Consolidation
3. If the answer to question two is "no," list all the owners and their respective interests below:

Owner

Land Description

Section B


This is to certify that the information in Section A above is true and complete to the best of my knowledge and belief.

Continental Oil Co.

(Operator)

C.T. McClanahan

(Representative)

Hobbs, New Mexico

Address

This is to certify that the well location shown on the plat in Section B was plotted from field notes of actual surveys made by me or under my supervision and that the same is true and correct to the best of my knowledge and belief.

Date Surveyed     

Registered Professional  
Engineer and/or Land Surveyor.

Certificate No.     

(See instructions for completing this form on the reverse side)

INSTRUCTIONS FOR COMPLETION:

1. Operator shall furnish and certify to the information called for in Section A.
2. Operator shall outline the dedicated acreage for both oil and gas wells on the plat in Section B.
3. A registered professional engineer or land surveyor registered in the State of New Mexico or approved by the Commission shall show on the plat the location of the well and certify this information in the space provided.
4. All distances shown on the plat must be from the outer boundaries of Section.
5. If additional space is needed for listing owners and their respective interests as required in question 3, Section A, please use space below

\* "Owner" means the person who has the right to drill into and to produce from any pool and to appropriate the production either for himself or for himself and another. (65-3-29 (e) NMSA 1953 Comp.)

NEW MEXICO OIL CONSERVATION COMMISSION

Well Location and Acreage Dedication Plat

HOBBS OFFICE OCC  
1957-31, Lumber 30, 1957  
OCT 2 AM 9:51

Section A.

Operator Sunray Mid-Continent Oil Co. Lease ova Owens  
Well No. 3 Unit Letter C Section 3 Township 22 Range 37 NMPM  
Located 510 Feet From N Line, 510 Feet From E Line  
County Lea G. L. Elevation 3436 Dedicated Acreage 80 Acres  
Name of Producing Formation Albany-Linkard Pool Albany

1. Is the Operator the only owner\* in the dedicated acreage outlined on the plat below?  
Yes x No     .
2. If the answer to question one is "no," have the interests of all the owners been consolidated by communitization agreement or otherwise? Yes      No     . If answer is "yes," Type of Consolidation
3. If the answer to question two is "no," list all the owners and their respective interests below:

Owner

Land Description

Section B


This is to certify that the information in Section A above is true and complete to the best of my knowledge and belief.

Sunray Mid-Continent Oil Co.

(Operator)

C. T. McClendon

(Representative)

Box 123, Hobbs, New Mexico

Address

This is to certify that the well location shown on the plat in Section B was plotted from field notes of actual surveys made by me or under my supervision and that the same is true and correct to the best of my knowledge and belief.

Date Surveyed     

Registered Professional  
Engineer and/or Land Surveyor.

Certificate No.     

0 330 660 990 1320 1650 1980 2310 2640 2000 1500 1000 500 0

(See instructions for completing this form on the back of the plat)

INSTRUCTIONS FOR COMPLETION:

1. Operator shall furnish and certify to the information called for in Section A.
2. Operator shall outline the dedicated acreage for both oil and gas wells on the plat in Section B.
3. A registered professional engineer or land surveyor registered in the State of New Mexico or approved by the Commission shall show on the plat the location of the well and certify this information in the space provided.
4. All distances shown on the plat must be from the outer boundaries of Section.
5. If additional space is needed for listing owners and their respective interests as required in question 3, Section A, please use space below

\* "Owner" means the person who has the right to drill into and to produce from any pool and to appropriate the production either for himself or for himself and another. (65-3-29 (e) NMSA 1953 Comp.)