

|                  |  |
|------------------|--|
| NUMBER OF COPIES |  |
| SANTA FE         |  |
| FILE             |  |
| U.S.G.S.         |  |
| LAND OFFICE      |  |
| TRANSPORT/GAS    |  |
| REGISTRATION     |  |
| OPERATOR         |  |

**NEW MEXICO OIL CONSERVATION COMMISSION** FORM C-103  
(Rev 3-55)

**MISCELLANEOUS REPORTS ON WELLS**

(Submit to appropriate District Office as per Commission Rule 1106)

|   |                               |   |                      |                        |                     |
|---|-------------------------------|---|----------------------|------------------------|---------------------|
| Name of Company<br><b>Amerada Petroleum Corporation</b> |                               | Address<br><b>P. O. Box 668 - Hobbs, New Mexico</b> |                      |                        |                     |
| Lease<br><b>Corrigan</b>                                | Well No.<br><b>1</b>          | Unit Letter<br><b>G</b>                             | Section<br><b>4</b>  | Township<br><b>22S</b> | Range<br><b>37E</b> |
| Date Work Performed                                     | Pool<br><b>Penrose-Skelly</b> |   | County<br><b>Lea</b> |                        |                     |

THIS IS A REPORT OF: (Check appropriate block)

- |  |   |  |
|--|---|--|
| <input type="checkbox"/> Beginning Drilling Operations | <input type="checkbox"/> Casing Test and Cement Job | <input checked="" type="checkbox"/> Other (Explain):<br><b>Temporarily abandoned</b> |
| <input type="checkbox"/> Logging                       | <input type="checkbox"/> Remedial Work              |  |

Detailed account of work done, nature and quantity of materials used, and results obtained.

**FOR RECORD ONLY - To advise this well is still closed in and temporarily abandoned with no other plans at this time.**

|              |          |         |
|--------------|----------|---------|
| Witnessed by | Position | Company |
|--------------|----------|---------|

**FILL IN BELOW FOR REMEDIAL WORK REPORTS ONLY**





**ORIGINAL WELL DATA**

|                 |              |                     |                    |                 |
|-----------------|--------------|---------------------|--------------------|-----------------|
| D F Elev.       | T D          | P B T D             | Producing Interval | Completion Date |
| Tubing Diameter | Tubing Depth | Oil String Diameter | Oil String Depth   |                 |

|                        |                        |
|------------------------|------------------------|
| Perforated Interval(s) | Producing Formation(s) |
| Open Hole Interval     |                        |

**RESULTS OF WORKOVER**

| Test            | Date of Test | Oil Production BPD | Gas Production MCFPD | Water Production BPD | GOR Cubic feet/Bbl | Gas Well Potential MCFPD |
|-----------------|--------------|--------------------|----------------------|----------------------|--------------------|--------------------------|
| Before Workover |              |                    |                      |                      |                    |                          |
| After Workover  |              |                    |                      |                      |                    |                          |

|  |  |  |  |
|--|--|--|--|
| <b>OIL CONSERVATION COMMISSION</b>   |  | I hereby certify that the information given above is true and correct to the best of my knowledge. |  |
| Approved by  |  | Name           |  |
| Title        |  | Position<br><b>District Superintendent</b>   |  |
| Date        |  | Company<br><b>Amerada Petroleum Corporation</b>  |  |