

OIL CONSERVATION DIVISION
P.O. Box 2088
Santa Fe, NM 87504-2088

District I
PO Box 1980, Hobbs, NM 88241-1980
District II
811 S. 1st Street, Artesia, NM 88210-2834
District III
1000 Rio Brazos Rd., Aztec, NM 87410
District IV
PO Box 2088, Santa Fe, NM 87504-2088

☐ AMENDED REPORT

I. REQUEST FOR ALLOWABLE AND AUTHORIZATION TO TRANSPORT

¹ Operator name and Address Collins & Ware, Inc. 508 W. Wall, Suite 1200 Midland, Texas 79701		² OGRID Number 004874
		³ Reason for Filing Code CH Effective 7-1-96
⁴ API Number 30-025-10013	⁵ Pool Name Drinkard	⁶ Pool Code 19190
⁷ Property Code 19152	⁸ Property Name Corrigan, H	⁹ Well Number 8

II. ¹⁰ Surface Location

UL or lot no. B	Section 04	Township 22S	Range 37E	Lot. Idn	Feet from the 660	North/South Line North	Feet from the 2080	East/West line East	County Lea
--------------------	---------------	-----------------	--------------	----------	----------------------	---------------------------	-----------------------	------------------------	---------------

¹¹ Bottom Hole Location

UL or lot no.	Section	Township	Range	Lot. Idn	Feet from the	North/South Line	Feet from the	East/West line	County
¹² Lse Code P	¹³ Producing Method Code P	¹⁴ Gas Connection Date	¹⁵ C-129 Permit Number	¹⁶ C-129 Effective Date	¹⁷ C-129 Expiration Date				

III. Oil and Gas Transporters

¹⁸ Transporter OGRID	¹⁹ Transporter Name and Address	²⁰ POD	²¹ O/G	²² POD ULSTR Location and Description
020445	Scurlock Permian Corporation 333 Clay St. Suite 2900 Houston, Texas 77002	0010610	O	Unit B, Sec. 04, T22S, R37E. Battery.
009171	GPM Gas Corporation 4044 Penbrook Odessa, Texas 79762	2807135	G	Unit B, Sec. 04, T22S, R37E. GPM Gas Meter.

IV. Produced Water


²³ POD 0010650	²⁴ POD ULSTR Location and Description Unit B, Sec. 04, T22S, R37E. Water trucked to disp. from Btry.
------------------------------	--


V. Well Completion Data

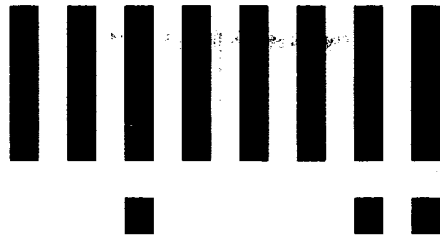
²⁵ Spud Date	²⁶ Ready Date	²⁷ TD	²⁸ PBSD	²⁹ Perforations
³⁰ Hole Size	³¹ Casing & Tubing Size	³² Depth Set	³³ Sacks Cement	

VI. Well Test Data

³⁴ Date New Oil	³⁵ Gas Delivery Date	³⁶ Test Date	³⁷ Test Length	³⁸ Tbg. Pressure	³⁹ Csg. Pressure
⁴⁰ Choke Size	⁴¹ Oil	⁴² Water	⁴³ Gas	⁴⁴ AOF	⁴⁵ Test Method

⁴⁶ I hereby certify that the rules of the Oil Conservation Division have been complied with and that the information given above is true and complete to the best of my knowledge and belief. Signature: 	OIL CONSERVATION DIVISION ORIGINAL SIGNATURE REQUIRED DISTRICT SUPERINTENDENT
Printed name: James E. Orseth	Title:
Title: Vice President of Operations	Approval Date: JUL 19 1994
Date: 6/26/94	Phone: 915-687-3435

⁴⁷ If this is a change of operator fill in the OGRID number and name of the previous operator Amerada Hess Corporation (000495)			
Previous Operator Signature 	Printed Name J.W. Pitzer	Title District Superintendent	Date 6/20/94



LTR



Job separation sheet

STATE OF NEW MEXICO
ENERGY AND MINERALS DEPARTMENT

NO. OF COPIES RECEIVED	
DISTRIBUTION	
SANTA FE	
FILE	
U.S.G.S.	
LAND OFFICE	
OPERATOR	

OIL CONSERVATION DIVISION
P. O. BOX 2088
SANTA FE, NEW MEXICO 87501

Form C-103
Revised 10-1-78

5a. Indicate Type of Lease
State ☐ Fee ☒
5. State Oil & Gas Lease No.

SUNDRY NOTICES AND REPORTS ON WELLS
(DO NOT USE THIS FORM FOR PROPOSALS TO DRILL OR TO DEEPEN OR PLUG BACK TO A DIFFERENT RESERVOIR.
USE "APPLICATION FOR PERMIT -" (FORM C-101) FOR SUCH PROPOSALS.)

1. OIL WELL <input type="checkbox"/> GAS WELL <input checked="" type="checkbox"/> OTHER-	7. Unit Agreement Name
2. Name of Operator Amerada Hess Corporation	8. Farm or Lease Name H. Corrigan
3. Address of Operator Drawer D, Monument, New Mexico 88265	9. Well No. 8
4. Location of Well UNIT LETTER B 2080 FEET FROM THE East LINE AND 660 FEET FROM THE North LINE, SECTION 4 TOWNSHIP 22S RANGE 37E NMPM.	10. Field and Pool, or Wildcat Drinkard
15. Elevation (Show whether DF, RT, GR, etc.) 3465' DF	12. County Lea

16. Check Appropriate Box To Indicate Nature of Notice, Report or Other Data

NOTICE OF INTENTION TO:		SUBSEQUENT REPORT OF:	
PERFORM REMEDIAL WORK <input type="checkbox"/>	PLUG AND ABANDON <input type="checkbox"/>	REMEDIAL WORK <input type="checkbox"/>	ALTERING CASING <input type="checkbox"/>
TEMPORARILY ABANDON <input type="checkbox"/>	CHANGE PLANS <input type="checkbox"/>	COMMENCE DRILLING OPNS. <input type="checkbox"/>	PLUG AND ABANDONMENT <input type="checkbox"/>
PULL OR ALTER CASING <input type="checkbox"/>	OTHER <input type="checkbox"/>	CASING TEST AND CEMENT JOB <input type="checkbox"/>	OTHER <input checked="" type="checkbox"/> Installed electric motor.

17. Describe Proposed or Completed Operations (Clearly state all pertinent details, and give pertinent dates, including estimated date of starting any proposed work) SEE RULE 1103.

12-29-87

Removed ajax engine, installed motor, connected electrical service & resumed pumping well.
Well test to follow.

18. I hereby certify that the information above is true and complete to the best of my knowledge and belief.

SIGNED R. L. Whalen Jr. TITLE Supv. Adm. Svc. DATE 1-27-88

ORIGINAL SIGNED BY JERRY SEXTON
DISTRICT I SUPERVISOR

APPROVED BY _____ TITLE _____ DATE JAN 28 1988

CONDITIONS OF APPROVAL, IF ANY:

RECEIVED
JAN 27 1988
OCD
HOBBS OFFICE