

CLT	LEA	FIELD Blinebry	STATE NM	OWWO
OPR	SHELL OIL COMPANY		MAP	
2 Rinewalt		CO-ORD		
Sec. 4, T-22-S, R-37-E				
660' fr N Line & 1980' fr W Line of Sec.				
Re-Spd 4-12-65		CLASS		
Re-Cmp 5-18-65		EL		
		FORMATION	DATUM	FORMATION
CSG & SX - TUBING				
9 5/8"	1208'	525		
7"	3610'	175		
5"	6538'	300		
LOGS EL GR RA IND HC A		TD 6620', PBD 6100'		

IP Blinebry Perfs 5741-5824' Flwd 17 BOPD + 4 BW. Pot. Based on 24 hr test thru 18/64" chk., TP 180#, gravity 37.7.

Distribution limited and publication prohibited by subscribers' agreement.
Reproduction rights reserved by Williams & Lee Scouting Service, Inc.

CONT.	PROP DEPTH	TYPE
DATE		

6-7-65 F.R.C. 6-10-65; OWWO
Orig. comp from Tubb Gas Perfs 6129-6287' &
Drinkard perfs & OH 6505-6620'. OTD 6620'.
TD 6620', PBD 6100', COMPLETED.
Set CIBP @ 6100'
Perf @ 5741', 5743', 5753', 5757', 5763',
5773', 5775', 5785', 5786', 5793', 5799',
5813', 5818', 5824' W/1 SPI
Ac. 2000 gals.,
Frac 30,000 gals oil + 30,000# sd.

**NEW MEXICO OIL CONSERVATION COMMISSION
WELL LOCATION AND ACREAGE DEDICATION PLAT**

Form C-102
Supersedes C-128
Effective 1-1-65

All distances must be from the outer boundaries of the Section.

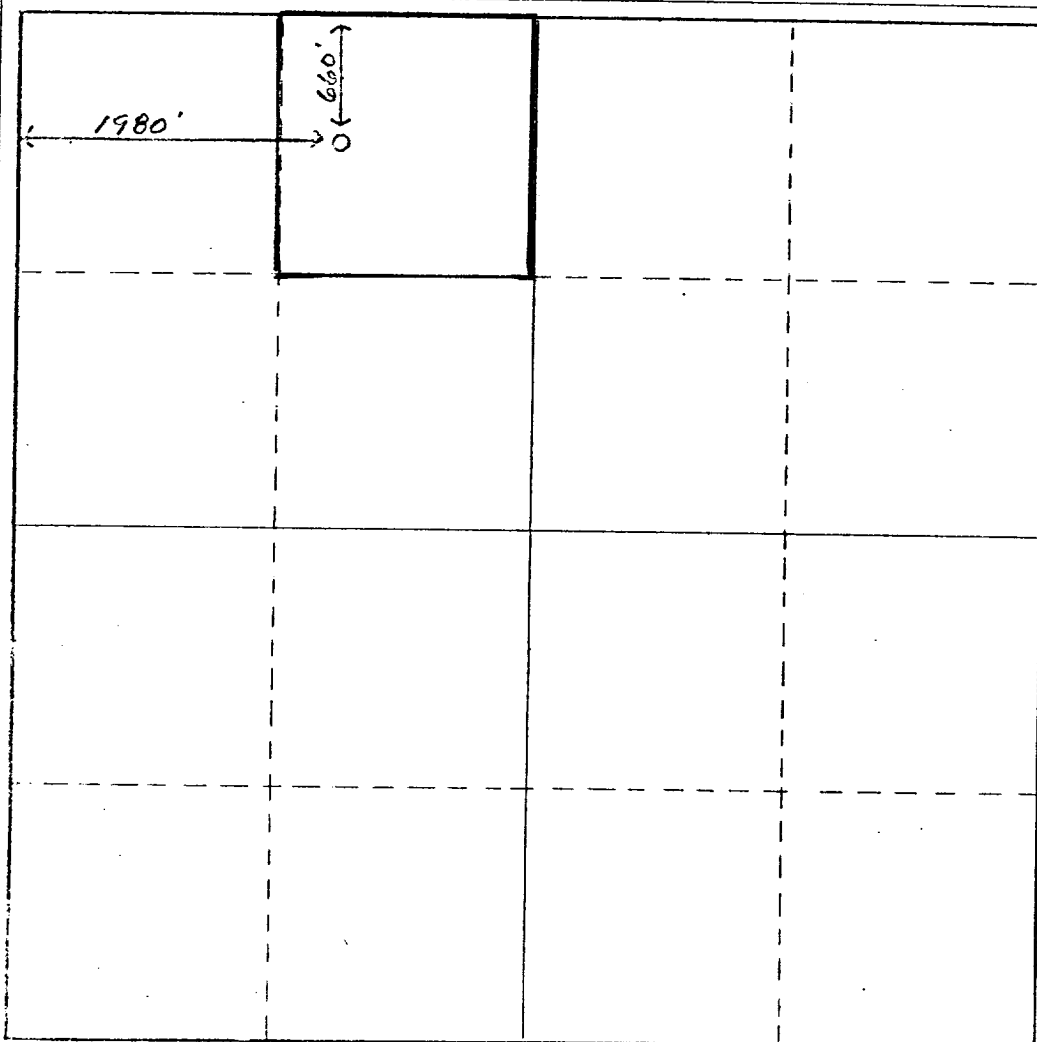
Operator Shell Oil Company			Lease Rinewalt		Well No. 2
Unit Letter C	Section 4	Township 22S	Range 37E	County Lea	
Actual Footage Location of Well: 660 feet from the north line and 1980 feet from the west line					
Ground Level Elev. 3460' DF	Producing Formation Paddock		Pool Paddock		Dedicated Acreage: 40 Acres

1. Outline the acreage dedicated to the subject well by colored pencil or hachure marks on the plat below.
2. If more than one lease is dedicated to the well, outline each and identify the ownership thereof (both as to working interest and royalty).
3. If more than one lease of different ownership is dedicated to the well, have the interests of all owners been consolidated by communitization, unitization, force-pooling, etc?

☐ Yes ☐ No If answer is "yes," type of consolidation _____

If answer is "no," list the owners and tract descriptions which have actually been consolidated. (Use reverse side of this form if necessary.) _____

No allowable will be assigned to the well until all interests have been consolidated (by communitization, unitization, forced-pooling, or otherwise) or until a non-standard unit, eliminating such interests, has been approved by the Commission.



CERTIFICATION


I hereby certify that the information contained herein is true and complete to the best of my knowledge and belief.

[Signature]
 Name
G. W. Tullos
 Position
Senior Production Engineer
 Company
Shell Oil Company
 Date
9-19-77

I hereby certify that the well location shown on this plat was plotted from field notes of actual surveys made by me or under my supervision, and that the same is true and correct to the best of my knowledge and belief.

Date Surveyed _____
 Registered Professional Engineer
 and/or Land Surveyor _____

Certificate No. _____



NEW MEXICO OIL CONSERVATION COMMISSION

WELL LOCATION AND ACREAGE DEDICATION PLAT

SEE INSTRUCTIONS FOR COMPLETING THIS FORM ON THE REVERSE SIDE

FORM C-128
Revised 5/1/57

Operator Shell Oil Company		SECTION A		102 SEP 27 PM 2 13	
Unit Letter C	Section 4	Township 22S	Range 37E	County Lea	Well No. 2
Actual Footage Location of Well: 660 feet from the north line and 1980 feet from the west line					
Ground Level Elev. 3450	Producing Formation Tubb		Pool Tubb Gas		Dedicated Acreage: 120 Acres

Administrative Order MSP-616, September 20, 1962

1. Is the Operator the only owner in the dedicated acreage outlined on the plat below? YES ☒ NO ____ . ("Owner" means the person who has the right to drill into and to produce from any pool and to appropriate the production either for himself or for himself and another. (65-3-29 (e) NMSA 1935 Comp.)
2. If the answer to question one is "no," have the interests of all the owners been consolidated by communitization agreement or otherwise? YES ____ NO ____ . If answer is "yes," Type of Consolidation ____
3. If the answer to question two is "no," list all the owners and their respective interests below:

Owner

Land Description

SECTION B

CERTIFICATION

I hereby certify that the information in SECTION A above is true and complete to the best of my knowledge and belief.

Original Signed By

Name **R. A. LOWERY**Position **R. A. Lowery**

District Exploitation Engineer

Company

Shell Oil Company

Date

September 26, 1962

I hereby certify that the well location shown on the plat in SECTION B was plotted from field notes of actual surveys made by me or under my supervision, and that the same is true and correct to the best of my knowledge and belief.

Date Surveyed

Registered Professional Engineer
and/or Land Surveyor

Certificate No.

0 330 660 990 1320 1650 1980 2310 2640 2000 1500 1000 500 0

INSTRUCTIONS FOR COMPLETION OF FORM C-128

1. Operator shall furnish and certify to the information called for in Section A.
2. Operator shall outline the dedicated acreage for *both* oil and gas wells on the plat in Section B.
3. A registered professional engineer or land surveyor registered in the State of New Mexico or approved by the Commission shall show on the plat the location of the well and certify this information in the space provided.
4. All distances shown on the plat must be from the outer boundaries of the Section.
5. If additional space is needed for listing owners and their respective interests as required in question 3 of Section A, please use space below.

DUPLICATE

NEW MEXICO OIL CONSERVATION COMMISSION WELL LOCATION AND ACREAGE DEDICATION PLAT

Form C-198
Revised 5/1/57

SEE INSTRUCTIONS FOR COMPLETING THIS FORM ON THE REVERSE SIDE

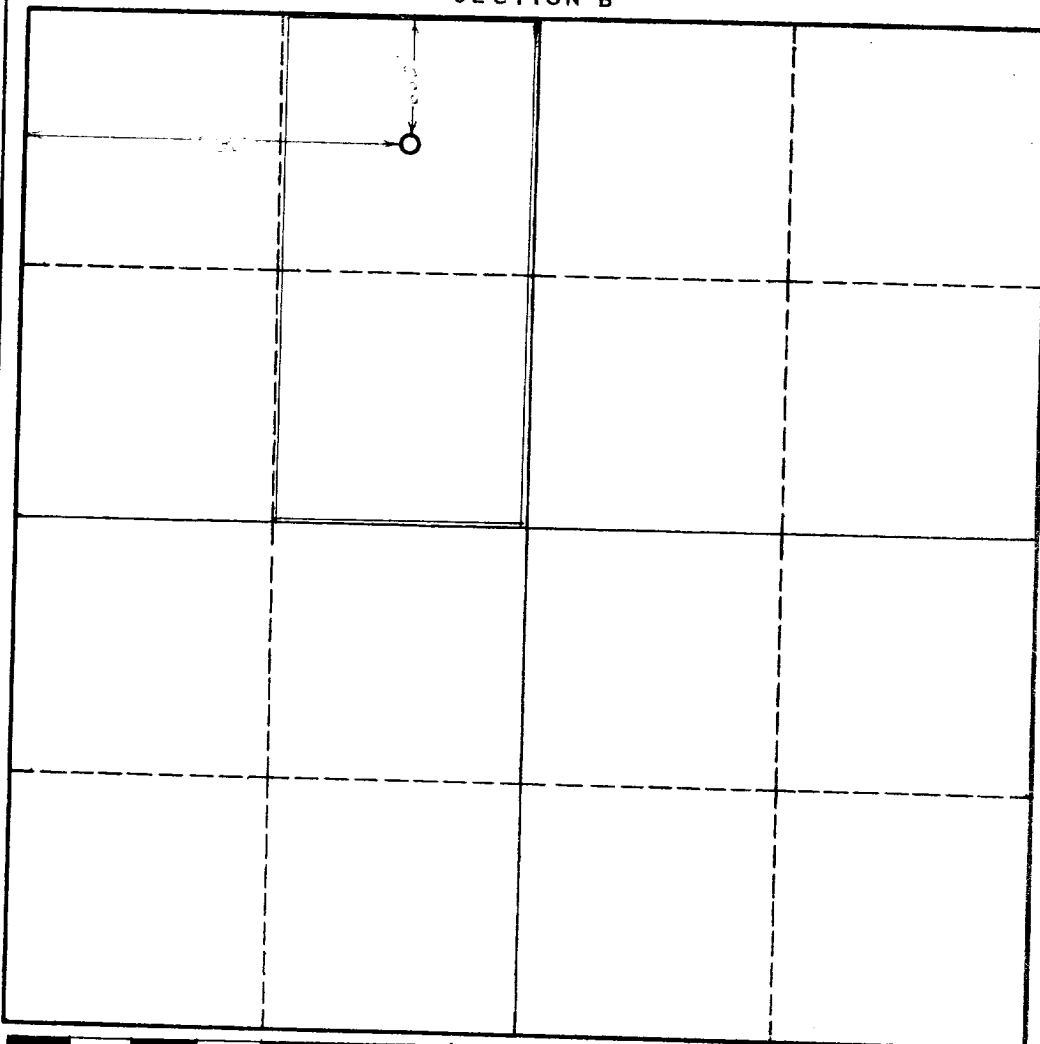
SECTION A

Operator Shell Oil Company		Lease Kingwalt		Well No. 2
Unit Letter C	Section 4	Township 22S	Range 37E	County Lea
Actual Footage Location of Well: 660 feet from the north line and 1980 feet from the west line				
Ground Level Elev. 3450	Producing Formation Tubb	Pool Drinkard-Tubb		Dedicated Acreage: 80 Acres

1. Is the Operator the only owner in the dedicated acreage outlined on the plat below? YES ☒ NO ☐ . ("Owner" means the person who has the right to drill into and to produce from any pool and to appropriate the production either for himself or for himself and another. (65-3-29 (e) NMSA 1935 Comp.)
2. If the answer to question one is "no," have the interests of all the owners been consolidated by communitization agreement or otherwise? YES ☐ NO ☐ . If answer is "yes," Type of Consolidation _____
3. If the answer to question two is "no," list all the owners and their respective interests below:

Owner	Land Description

SECTION B



CERTIFICATION

I hereby certify that the information in SECTION A above is true and complete to the best of my knowledge and belief.

Name Original Signed By
R. A. Lowery R. A. LOWERY
Position
District Exploitation Engineer
Company
Shell Oil Company
Date
January 19, 1961

I hereby certify that the well location shown on the plat in SECTION B was plotted from field notes of actual surveys made by me or under my supervision, and that the same is true and correct to the best of my knowledge and belief.

Date Surveyed
Registered Professional Engineer and/or Land Surveyor

Certificate No.

0 330 660 990 1320 1650 1980 2310 2640 2000 1500 1000 500 0

INSTRUCTIONS FOR COMPLETION OF FORM C-128

1. Operator shall furnish and certify to the information called for in Section A.
2. Operator shall outline the dedicated acreage for *both* oil and gas wells on the plat in Section B.
3. A registered professional engineer or land surveyor registered in the State of New Mexico or approved by the Commission shall show on the plat the location of the well and certify this information in the space provided.
4. All distances shown on the plat must be from the outer boundaries of the Section.
5. If additional space is needed for listing owners and their respective interests as required in question 3 of Section A, please use space below.