

DISTRICT I
P.O. Box 198C, Hobbs, NM 88241-1980
DISTRICT II
P.O. Box Drawer DD, Artesia, NM 88211-0719
DISTRICT III
1000 Rio Brazos Rd., Aztec, NM 87410
DISTRICT IV
P.O. Box 2088, Santa Fe, NM 87504-2088

State of New Mexico
Energy, Minerals and Natural Resources Department

Form C-104
Revised February 10, 1994
Instructions on back
Submit to Appropriate District Office
5 Copies
☐ AMENDED REPORT

OIL CONSERVATION DIVISION
P.O. Box 2088
Santa Fe, New Mexico 87504-2088

REQUEST FOR ALLOWABLE AND AUTHORIZATION TO TRANSPORT

¹ Operator Name and Address TEXACO EXPLORATION & PRODUCTION INC. 205 E. Bender, HOBBS, NM 88240		² OGRID Number 022351	
		³ Reason for Filing Code CO EFF 1-1-97	
⁴ API Number 30 025 10040	⁵ Pool Name DRINKARD		⁶ Pool Code 19190
⁷ Property Code 011114	⁸ Property Name STICHER, E. A.		⁹ Well No. 3

II. ¹⁰ Surface Location

UI or lot no. K	Section 4	Township 22S	Range 37E	Lot.Idn	Feet From The 1830	North/South Line SOUTH	Feet From The 1830	East/West Line WEST	County LEA
--------------------	--------------	-----------------	--------------	---------	-----------------------	---------------------------	-----------------------	------------------------	---------------

¹¹ Bottom Hole Location

UI or lot no.	Section	Township	Range	Lot.Idn	Feet From The	North/South Line	Feet From The	East/West Line	County

¹² Lse Code S	¹³ Producing Method Code	¹⁴ Gas Connection Date	¹⁵ C-129 Permit Number	¹⁶ C-129 Effective Date	¹⁷ C-129 Expiration Date
-----------------------------	-------------------------------------	-----------------------------------	-----------------------------------	------------------------------------	-------------------------------------

III. Oil and Gas Transporters

¹⁸ Transporter OGRID	¹⁹ Transporter Name and Address	²⁰ POD	²¹ O/G	²² POD ULSTR Location and Description
022507	TTT & I P.O. BOX 60628 MIDLAND, TX 79711	2472010	O	L-4-22S-37E LEA CO., N.M.
022345	TEXACO E & P INC., GAS PLT ACCT. 36TH FLOOR, P.O. BOX 4325 HOUSTON, TX 77210-4325	2472030	G	L-4-22S-37E LEA CO., N.M. (11-021-2554)

IV. Produced Water




²³ POD 2472050	²⁴ POD ULSTR Location and Description L-4-22S-37E, LEA CO., N.M.
------------------------------	--------------------------------------------------------------------------------

V. Well Completion Data

²⁵ Spud Date	²⁶ Ready Date	²⁷ Total Depth	²⁸ PBDT	²⁹ Perforations
³⁰ HOLE SIZE		³¹ CASING & TUBING SIZE	³² DEPTH SET	³³ SACKS CEMENT

VI. Well Test Data

³⁴ Date New Oil	³⁵ Gas Delivery Date	³⁶ Date of Test	³⁷ Length of Test	³⁸ Tubing Pressure	³⁹ Casing Pressure
⁴⁰ Choke Size	⁴¹ Oil - Bbls.	⁴² Water - Bbls.	⁴³ Gas - MCF	⁴⁴ AOF	⁴⁵ Test Method

⁴⁸ I hereby certify that the rules and regulations of the Oil Conservation Division have been complied with and that the information given above is true and complete to the best of my knowledge and belief. Signature  Printed Name Paula S. Ives Title Engineering Assistant Date 12/17/96 Telephone 397-0432		<div>OIL CONSERVATION DIVISION</div> <div>Approved By: </div> <div>Title: _____</div> <div>Approval Date: </div>	
⁴⁷ If this is a change of operator fill in the OGRID number and name of the previous operator			
Previous Operator Signature		Printed Name	
Title		Date	