

DISTRICT I

P.O. Box 1980, Hobbs, NM 88240

DISTRICT II

P.O. Box Drawer DD, Artesia, NM 88210

DISTRICT III

1000 Rio Brazos Rd., Aztec, NM 87410

OIL CONSERVATION DIVISION

P.O. Box 2088

Santa Fe, New Mexico 87504-2088

WELL API NO.	30 025 10045
5. Indicate Type of Lease	STATE <input type="checkbox"/> FEE <input checked="" type="checkbox"/>
6. State Oil / Gas Lease No.	
7. Lease Name or Unit Agreement Name	BRUNSON, R. L.
8. Well No.	2
9. Pool Name or Wildcat	WANTZ ABO
10. Elevation (Show whether DF, RKB, RT, GR, etc.)	

SUNDRY NOTICES AND REPORTS ON WELL
(DO NOT USE THIS FORM FOR PROPOSALS TO DRILL OR TO DEEPEN OR PLUG BACK TO A
DIFFERENT RESERVOIR. USE "APPLICATION FOR PERMIT"
(FORM C-101) FOR SUCH PROPOSALS.)

1. Type of Well: OIL WELL ☐ GAS WELL ☒ OTHER

2. Name of Operator
TEXACO EXPLORATION & PRODUCTION INC.

3. Address of Operator
205 E. Bender, HOBBS, NM 88240

4. Well Location
Unit Letter P : 660 Feet From The SOUTH Line and 810 Feet From The EAST Line
Section 4 Township 22S Range 37E NMPM LEA COUNTY

11. Check Appropriate Box to Indicate Nature of Notice, Report, or Other Data

NOTICE OF INTENTION TO:

PERFORM REMEDIAL WORK ☐ PLUG AND ABANDON ☐
TEMPORARILY ABANDON ☐ CHANGE PLANS ☐
PULL OR ALTER CASING ☐
OTHER: ☐

SUBSEQUENT REPORT OF:

REMEDIAL WORK ☒ ALTERING CASING ☐
COMMENCE DRILLING OPERATION ☐ PLUG AND ABANDONMENT ☐
CASING TEST AND CEMENT JOB ☐
OTHER: ☐

12. Describe Proposed or Completed Operations (Clearly state all pertinent details, and give pertinent dates, including estimated date of starting any proposed work) SEE RULE 1103.

4-01-98: MIRU. BLED DN CSG DN FLOWLINE. KILL TBG W/40 BBLS 2% KCL. ND TREE. NU BOP. REL PKR & TOH W/TBG & PKR. TIH W/KILL STRING TO 5200'.
4-02-98: INSPECT TBG FOR CORROSION & DRIFTING FOR SCALE ON ID.
4-03-98: KILL WELL W/30 BBLS 2% KCL FW. RAN BIT & BAILER ON 2 3/8" TBG. C/O FR 7351-7365'.
4-04-98: RAN PKR, SN, & 2 3/8" TBG. TEST TO 5000#. PSA 13' KB @ 5394'. TEST CSG TO 300#-OK. REL PKR & TIH W/PKR & SET @ 6649'.
NDBOP. NU TREE. LOAD & PSI CSG TO 300#-30 MIN-OK. CHART FOR NMOC. (ATTACHED).
4-06-98: RU SWAB. FL @ 4500'. LOAD BACKSIDE W/72 BBLS 2% KCL. PRESS BACKSIDE TO 300#. NO HOLD. ACIDIZE 6722-7273' W/3000 GALS HCL & XYLENE, & 2000% RK SLT. TBG ON VAC.
4-07-98: SWAB 9 HRS.
4-08-98: RDMO P.U.
4-09/4-10-98: SWABBING. LEFT WELL TURNED DOWN SALES LINE.
4-15-98: TBG PRESS @ 550#. FLOW DN TO 70# & RATE OF 140 MCF IN 4 HRS. KILL TBG W/25 BBLS 2% KCL FW. REM TREE. INSTL TBG HANGER. RU FLOWLINE FOR PLUNGER LIFT.
4-16-98: DROPPED SPRING & PLUNGER. ON PRODUCTION @ 8:00 AM. RIG DOWN. PLUNGER PUMPING & TESTING.
5-01-98: ON 24 HR OPT. FLOWING 3 BO, 0 BW, & 178 MCF. FLOWING NATURAL GAS.
FINAL REPORT

I hereby certify that the information above is true and complete to the best of my knowledge and belief.

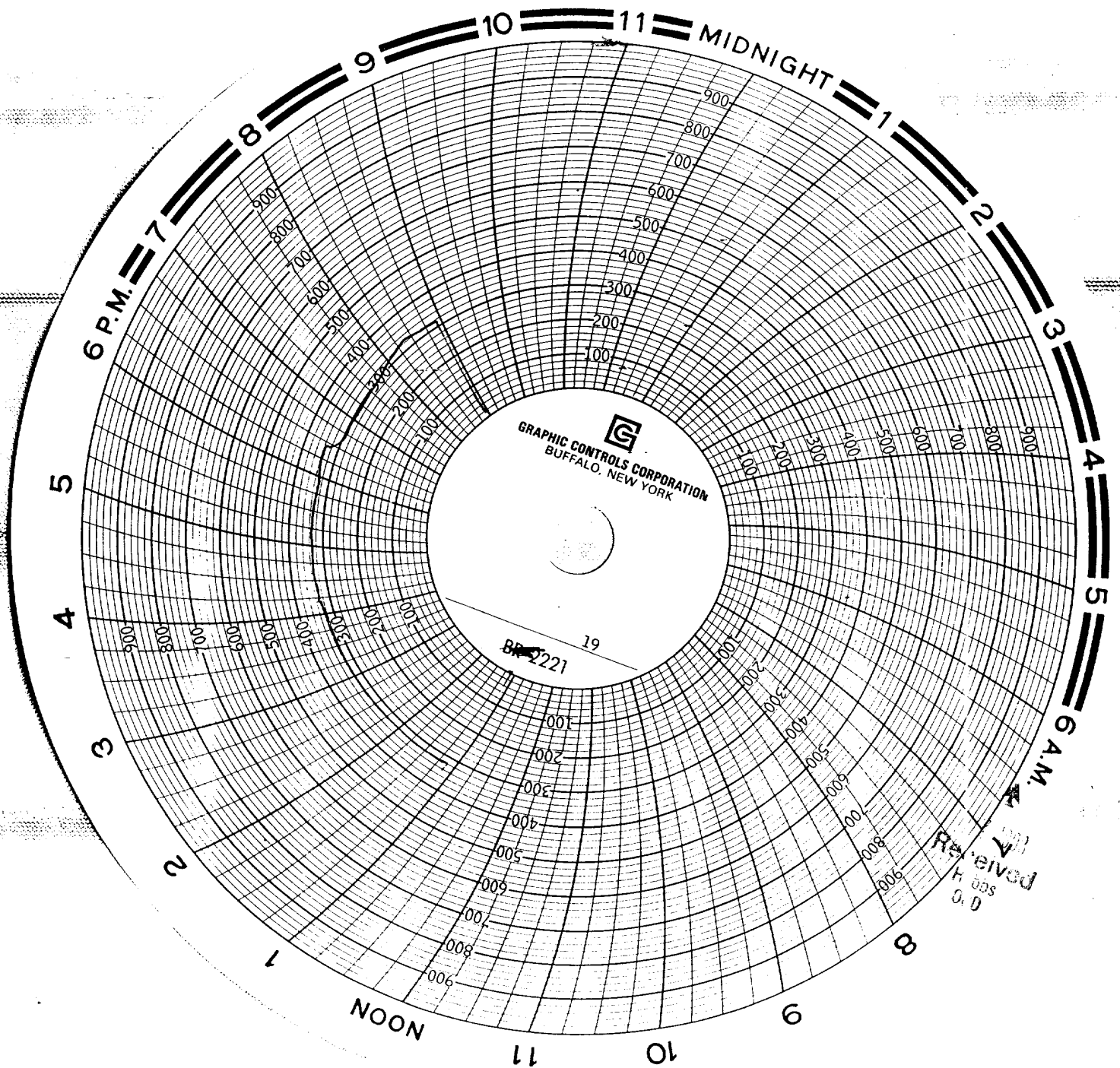
SIGNATURE J. Denise Leake TITLE Engineering Assistant DATE 5/20/98

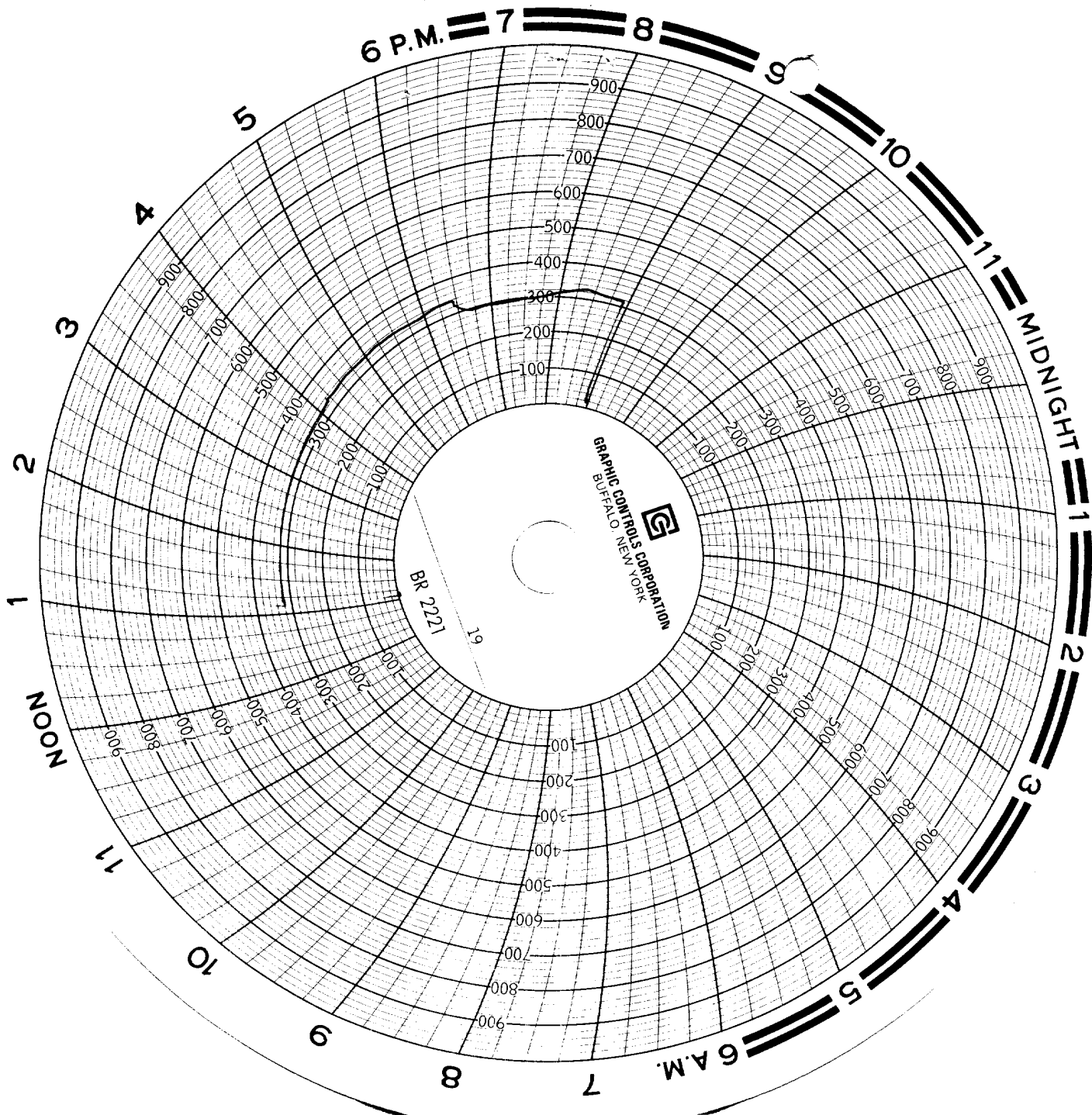
TYPE OR PRINT NAME J. Denise Leake Telephone No. 397-0405

(This space for State Use)

APPROVED BY J. Denise Leake TITLE Engineering Assistant DATE MAY 26 1998

CONDITIONS OF APPROVAL, IF ANY:





RL
#2
4/4/58
Brunner



I. REQUEST FOR ALLOWABLE AND AUTHORIZATION TO TRANSPORT

¹ Operator Name and Address TEXACO EXPLORATION & PRODUCTION INC. 205 E. Bender, HOBBS, NM 88240		² OGRID Number 022351	
		³ Reason for Filing Code CO EFF 1-1-98	
⁴ API Number 30 025 10045	⁵ Pool Name WANTZ ABO		⁶ Pool Code 62700
⁷ Property Code 010908	⁸ Property Name BRUNSON, R. L.		⁹ Well No. 2

II. ¹⁰ Surface Location

Ul or lot no. P	Section 4	Township 22S	Range 37E	Lot.Idn	Feet From The 660	North/South Line SOUTH	Feet From The 810	East/West Line EAST	County LEA
--------------------	--------------	-----------------	--------------	---------	----------------------	---------------------------	----------------------	------------------------	---------------

¹¹ Bottom Hole Location

Ul or lot no.	Section	Township	Range	Lot.Idn	Feet From The	North/South Line	Feet From The	East/West Line	County
¹² Lse Code P	¹³ Producing Method Code F	¹⁴ Gas Connection Date 7/13/74		¹⁵ C-129 Permit Number		¹⁶ C-129 Effective Date		¹⁷ C-129 Expiration Date	

III Oil and Gas Transporters

¹⁸ Transporter OGRID	¹⁹ Transporter Name and Address	²⁰ POD	²¹ O/G	²² POD ULSTR Location and Description
022345	TEXACO E & P INC.: GAS PLANT ACCT. 36th FLOOR: PO BOX 4325 HOUSTON, TX 77210-4325	2462930	G	P 4 22S 37E LEA, NEW MEXICO
012426	KELLY MACLASKEY OILFIELD SERVICES P.O. BOX 580 HOBBS, N.M. 88241	2462910	O	P 4 22S 37E LEA, NEW MEXICO

IV. Produced Water

²³ POD 2462950	²⁴ POD ULSTR Location and Description P 4 22S 37E LEA, NEW MEXICO
------------------------------	---


V. Well Completion Data

²⁵ Spud Date	²⁶ Ready Date	²⁷ Total Depth	²⁸ PBDT	²⁹ Perforations
³⁰ HOLE SIZE		³¹ CASING & TUBING SIZE	³² DEPTH SET	³³ SACKS CEMENT

VI. Well Test Data

³⁴ Date New Oil	³⁵ Gas Delivery Date	³⁶ Date of Test	³⁷ Length of Test	³⁸ Tubing Pressure	³⁹ Casing Pressure
⁴⁰ Choke Size	⁴¹ Oil - Bbls.	⁴² Water - Bbls.	⁴³ Gas - MCF	⁴⁴ AOF	⁴⁵ Test Method

I hereby certify that the rules and regulations of the Oil Conservation Division have been complied with and that the information given above is true and complete to the best of my knowledge and belief.

Signature 

Printed Name Monte C. Duncan

Title Engr Asst

Date 1/27/98

Telephone 397-0418

OIL CONSERVATION DIVISION

ORIGINAL SIGNED BY CHRIS WILLIAMS

Approved By: DISTRICT I SUPERVISOR

Title:

Approval Date: 123 05 1998

47 If this is a change of operator fill in the OGRID number and name of the previous operator

Previous Operator Signature

Printed Name

Title

Date

DeSoto/Nichols 12/93 ver 1.10