

NEW MEXICO OIL CONSERVATION COMMISSION  
WELL LOCATION AND ACREAGE DEDICATION PLAT

Form C-102  
Supersedes C-12b  
Effective 1-1-65

All distances must be from the outer boundaries of the Section.

Operator <i>Gulf Oil Corp.</i>		Lease <i>Mark</i>		Well No. <i>5</i>
Unit Letter <i>A</i>	Section <i>3</i>	Township <i>22S</i>	Range <i>37E</i>	County <i>Lea</i>
Actual Footage Location of Well: <i>660</i> feet from the <i>North</i> line and <i>660</i> feet from the <i>East</i> line				
Ground Level Elev. <i>3405'</i>	Producing Formation <i>Subs</i>		Pool <i>Subs Oil</i>	Dedicated Acreage: <i>40</i> Acres

- Outline the acreage dedicated to the subject well by colored pencil or hachure marks on the plat below.
- If more than one lease is dedicated to the well, outline each and identify the ownership thereof (both as to working interest and royalty).
- If more than one lease of different ownership is dedicated to the well, have the interests of all owners been consolidated by communitization, unitization, force-pooling, etc?

☐ Yes ☐ No If answer is "yes," type of consolidation \_\_\_\_\_

If answer is "no," list the owners and tract descriptions which have actually been consolidated. (Use reverse side of this form if necessary.) \_\_\_\_\_

No allowable will be assigned to the well until all interests have been consolidated (by communitization, unitization, forced-pooling, or otherwise) or until a non-standard unit, eliminating such interests, has been approved by the Commission.

CERTIFICATION

I hereby certify that the information contained herein is true and complete to the best of my knowledge and belief.

*R.D. Pitre*

Name

*R.D. PITRE*

Position

*AREA ENGINEER*

Company

*GULF OIL CORP*

Date

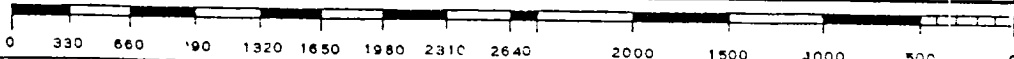
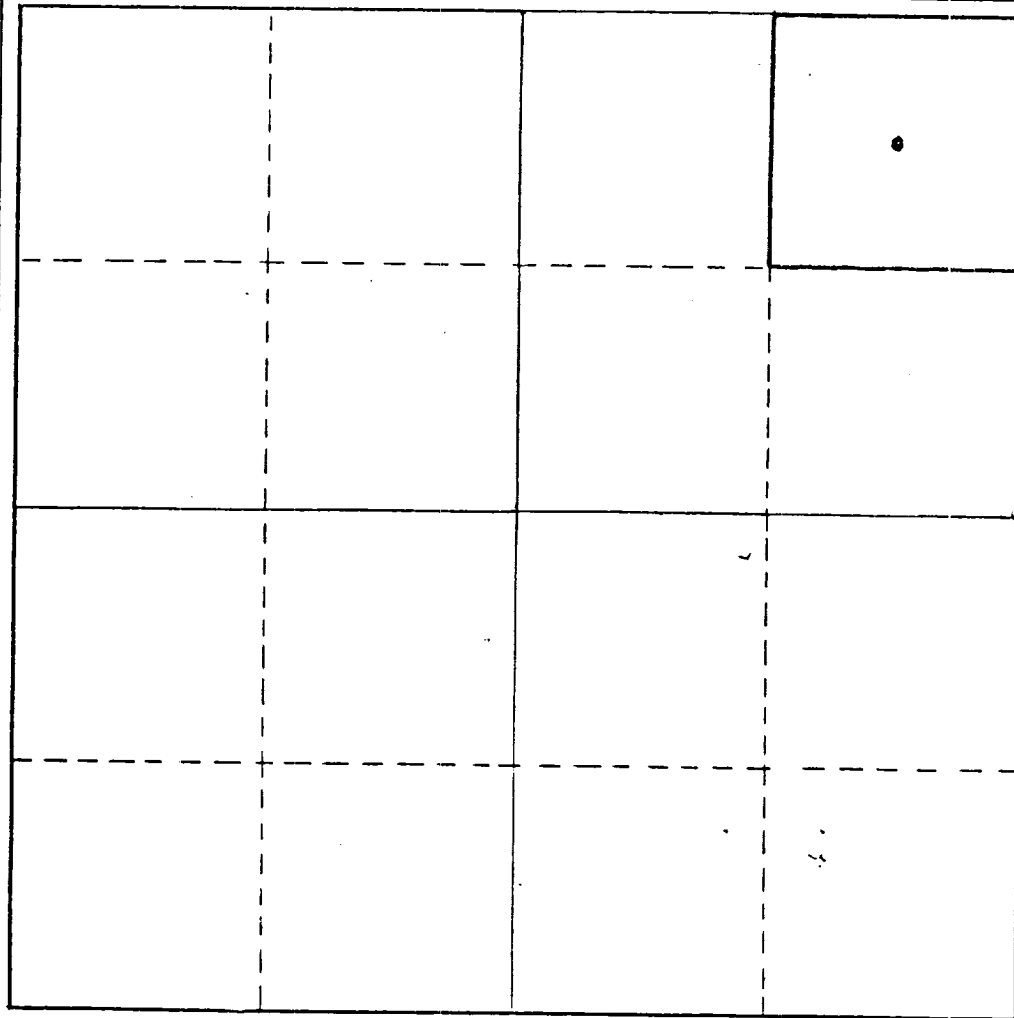
*12-9-83*

I hereby certify that the well location shown on this plat was plotted from field notes of actual surveys made by me or under my supervision, and that the same is true and correct to the best of my knowledge and belief.

Date Surveyed

Registered Professional Engineer and/or Land Surveyor

Certificate No.



NEW MEXICO OIL CONSERVATION COMMISSION  
WELL LOCATION AND ACREAGE DEDICATION PLAT

Form C-102  
Supersedes C-128  
Effective 1-1-65

All distances must be from the outer boundaries of the Section.

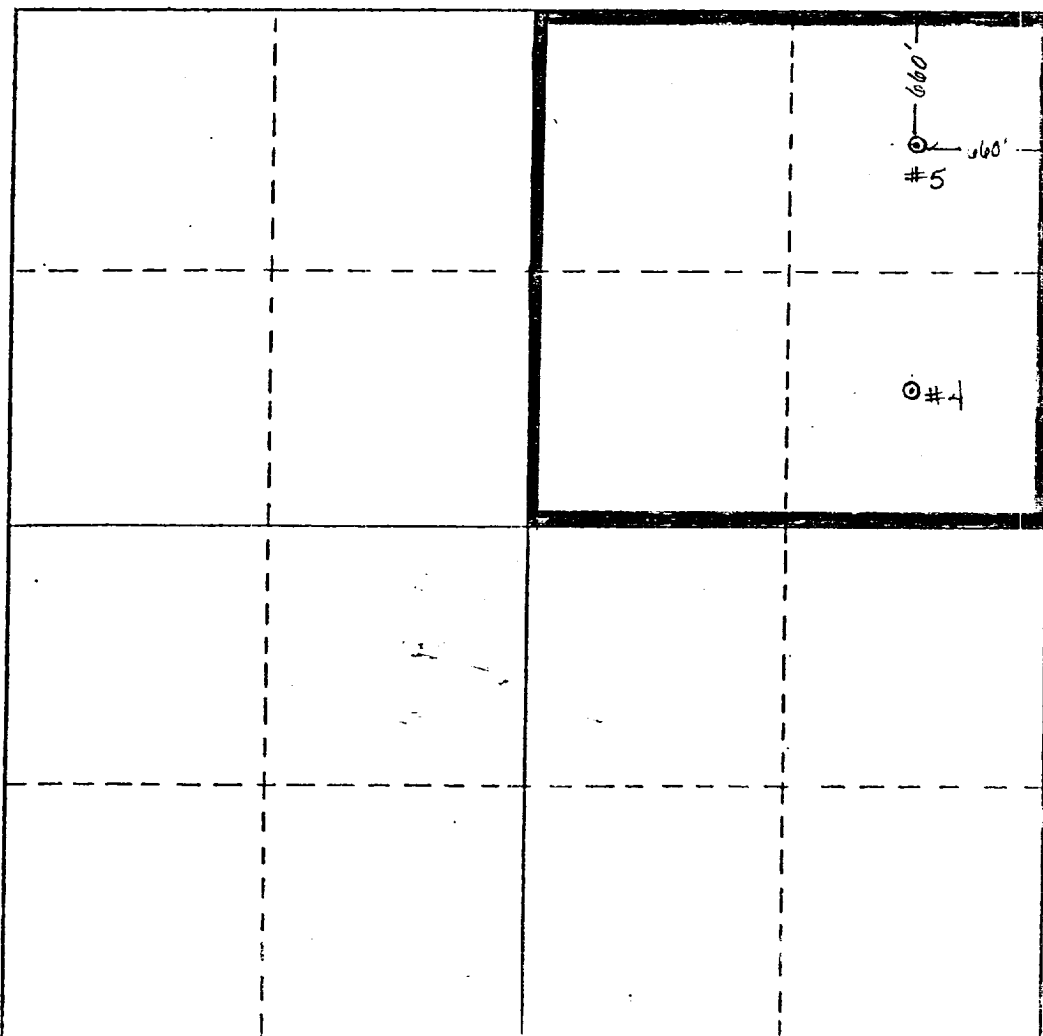
Operator <b>GULF OIL CORPORATION</b>			Lease <b>Mark</b>			Well No. <b>5</b>		
Unit Letter <b>A</b>	Section <b>3</b>	Township <b>22S</b>		Range <b>37E</b>	County <b>Lea</b>			
Actual Footage Location of Well: <b>660</b> feet from the <b>North</b> line and <b>660</b> feet from the <b>East</b> line								
Ground Level Elev. <b>3405'</b>	Producing Formation <b>Tubb</b>			Pool <b>Tubb Gas</b>			Dedicated Acreage: <b>160</b> Acres	

1. Outline the acreage dedicated to the subject well by colored pencil or hatchure marks on the plat below.
2. If more than one lease is dedicated to the well, outline each and identify the ownership thereof (both as to working interest and royalty).
3. If more than one lease of different ownership is dedicated to the well, have the interests of all owners been consolidated by communitization, unitization, force-pooling, etc?

☐ Yes ☐ No If answer is "yes," type of consolidation \_\_\_\_\_

If answer is "no," list the owners and tract descriptions which have actually been consolidated. (Use reverse side of this form if necessary.) \_\_\_\_\_

No allowable well be assigned to the well until all interests have been consolidated (by communitization, unitization, forced-pooling, or otherwise) or until a non-standard unit, eliminating such interests, has been approved by the Commission.



CERTIFICATION

I hereby certify that the information contained herein is true and complete to the best of my knowledge and belief.

*N. B. Sikes, Jr.*

Name

**Area Engineer**

Position

**Gulf Oil Corporation**

Company

**1-11-80**

Date

I hereby certify that the well location shown on this plat was plotted from field notes of actual surveys made by me or under my supervision, and that the same is true and correct to the best of my knowledge and belief.

Date Surveyed

Registered Professional Engineer and/or Land Surveyor

Certificate No.

0 330 660 990 1320 1650 1980 2310 2640 2970 3300 3630 3960 4290 4620 4950 5280 5610 5940 6270 6600

NEW MEXICO  
OIL CONSERVATION COMMISSION

Form C-128

Well Location and/or Gas Proration Plat

Date 8-15-56

Operator Gulf Oil Corporation Lease Mark

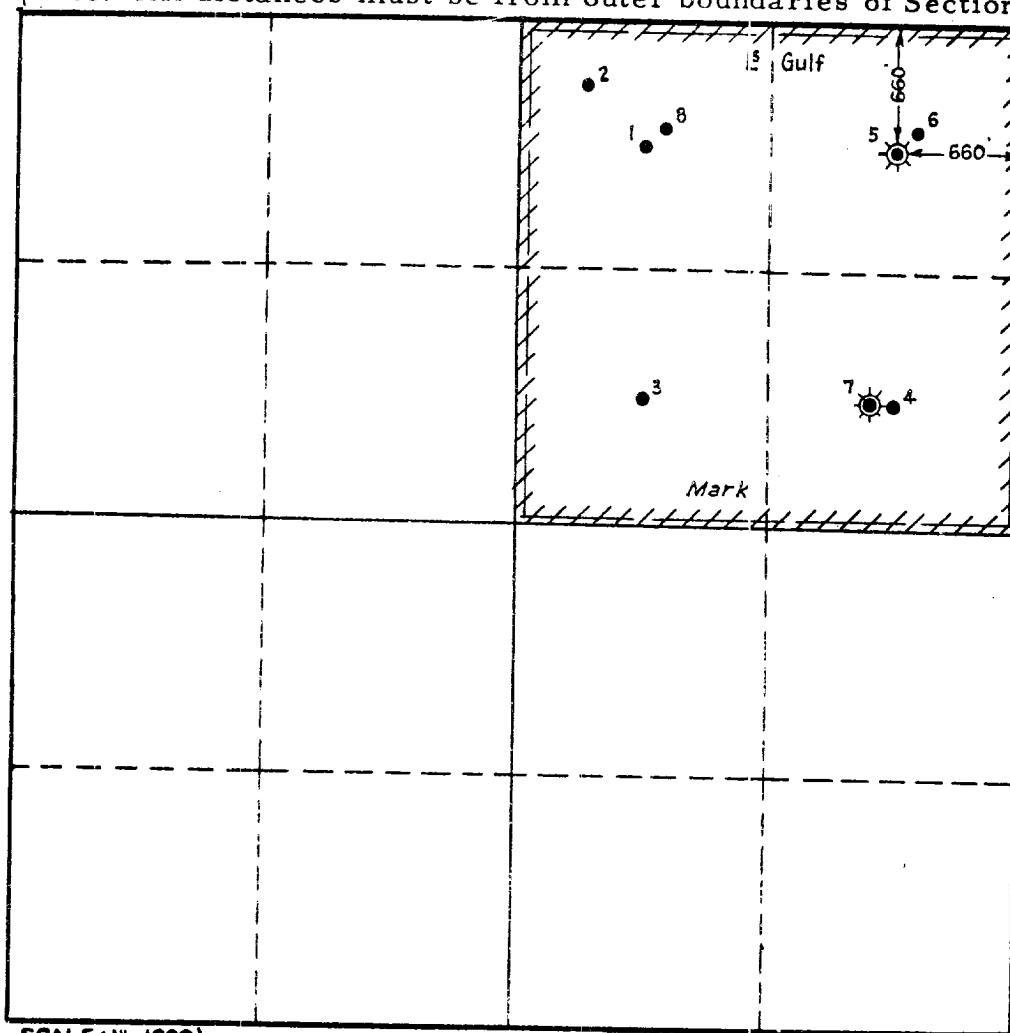
Well No. 5 Section 3 Township 22-S Range 37-E NMPM

Located 660 Feet From North Line, 660 Feet From East Line,

Lea County, New Mexico. G. L. Elevation 3,405'

Name of Producing Formation Tubb Pool Tubb Gas Dedicated Acreage 160

(Note: All distances must be from outer boundaries of Section)



1. Is this Well a Dual Comp. ? Yes X No    .
2. If the answer to Question 1 is yes, are there any other dually completed wells within the dedicated acreage? Yes \* No Blinbry Gas

This is to certify that the above plat was prepared from field notes of actual surveys made by me or under my supervision and that the same are true and correct to the best of my knowledge and belief.

Name J. W. Cole, Jr.  
Position Asst. Division Gas Engineer  
Representing Gulf Oil Corporation  
Address P. O. Box 1290, Fort Worth, Texas

Date Surveyed                       
Registered Professional Engineer or  
Land Surveyor