

OIL CONSERVATION COMMISSION
DISTRICT

OIL CONSERVATION COMMISSION
BOX 2088
SANTA FE, NEW MEXICO

DATE 7-29-74

RE: Proposed MC X
Proposed DHC _____
Proposed NSL _____
Proposed SWD _____
Proposed WFX _____
Proposed PMX _____

Gentlemen:

I have examined the application dated July 23, 1974
for the Marathon oil Co. J.W. Drizzell #1-0 5-22-37
Operator Lease and Well No. Unit, S-T-R

and my recommendations are as follows:

OK - JWR
as JWR

Yours very truly,



MARATHON OIL COMPANY

PRODUCTION - UNITED STATES AND CANADA

July 23, 1974
P. O. Box 2409
Hobbs, New Mexico 88240

New Mexico Oil Conservation Commission
P. O. Box 2088
Santa Fe, New Mexico 87501

ATTENTION: Mr. A. L. Porter, Jr.,

Re: Application for authority to
dually complete Marathon Oil
Company's J. W. Grizzell
Well No. 1, located in Unit 0
of Sec. 5, T-22S, R-37E, Lea
County, New Mexico for pro-
duction of oil from the
Blinebry and gas from the
Drinkard

Marathon Oil Company respectfully requests that the New Mexico Oil Conservation Commission grant administratively this application for the dual completion of Marathon Oil Company's J. W. Grizzell Well No. 1 for production of oil from the Blinebry and the production of gas from the Drinkard Pool. Attached hereto is the New Mexico Oil Conservation Commission Form C-107, "Application for Multiple Completion", fully executed, together with a diagrammatic sketch of the multiple completion and a plat indicating, to the best of our knowledge, the location of all wells on Marathon Oil Company's lease and all offset wells, along with other supporting data required by the Commission rules.

It is Marathon's opinion that the multiple completion of the J. W. Grizzell Well No. 1, herein described, will effectively prevent communication between all zones, and that the approval of this dual completion will not cause waste and will not infringe upon the correlative rights of any other operator in any of the pools.

A copy of this application, along with attachments listed on New Mexico Oil Conservation Commission Form C-107 as Items 4(A), (B) & (C) have been furnished to all interested parties known to Marathon Oil Company.

Respectfully submitted,

MARATHON OIL COMPANY

C. S. Hilton, Jr.
Operations Superintendent

MLJ:lt

Encls.

xc: D. E. Morris
R. P. Scott

NMOCC Dist. I (2)
Offset Operators

NEW MEXICO OIL CONSERVATION COMMISSION
SANTA FE, NEW MEXICO
APPLICATION FOR MULTIPLE COMPLETION

Form O-107
5-1-61

Operator Marathon Oil Company		County Lea		Date July 23, 1974
Address P. O. Box 2409, Hobbs, New Mexico 88240		Lease J. W. Grizzell		Well No. 1
Location of Well	Unit 0	Section 5	Township 22-S	Range 37-E

1. Has the New Mexico Oil Conservation Commission heretofore authorized the multiple completion of a well in these same pools or in the same zones within one mile of the subject well? YES ☒ NO ☐
2. If answer is yes, identify one such instance: Order No. **MC 1713**; Operator Lease, and Well No.: **ARCO (Sinclair) W. H. Turner No. 1 (Blinebry/Drinkard)**

3. The following facts are submitted:	Upper Zone	Intermediate Zone	Lower Zone
a. Name of Pool and Formation	Blinebry	-	Drinkard
b. Top and Bottom of Pay Section (Perforations)	5562-5908'	-	6329-6419'
c. Type of production (Oil or Gas)	Oil	-	Gas
d. Method of Production (Flowing or Artificial Lift)	Flowing	-	Flowing

4. The following are attached. (Please check YES or NO)

- | | | |
|-------------------------------------|--------------------------|---|
| Yes | No | |
| <input checked="" type="checkbox"/> | <input type="checkbox"/> | a. Diagrammatic Sketch of the Multiple Completion, showing all casing strings, including diameters and setting depths, centralizers and/or turbolizers and location thereof, quantities used and top of cement, perforated intervals, tubing strings, including diameters and setting depth, location and type of packers and side door chokes, and such other information as may be pertinent. |
| <input checked="" type="checkbox"/> | <input type="checkbox"/> | b. Plat showing the location of all wells on applicant's lease, all offset wells on offset leases, and the names and addresses of operators of all leases offsetting applicant's lease. |
| <input checked="" type="checkbox"/> | <input type="checkbox"/> | c. Waivers consenting to such multiple completion from each offset operator, or in lieu thereof, evidence that said offset operators have been furnished copies of the application.* |
| <input checked="" type="checkbox"/> | <input type="checkbox"/> | d. Electrical log of the well or other acceptable log with tops and bottoms of producing zones and intervals of perforation indicated thereon. (If such log is not available at the time application is filed it shall be submitted as provided by Rule 112-A.) |

5. List all offset operators to the lease on which this well is located together with their correct mailing address.

Gulf Oil Corporation, Box 670, Hobbs, New Mexico 88240

Wolfson Oil Company, 3206 Republic National Bank Tower, Dallas, Texas 75201

W. G. Yarborough, c/o Oil Reports and Gas Services, Inc., Box 763, Hobbs, New Mexico 88240

Texaco, Inc., Box 728, Hobbs, New Mexico 88240

AMOCO, Box 68, Hobbs, New Mexico 88240

6. Were all operators listed in Item 5 above notified and furnished a copy of this application? YES ☒ NO ☐. If answer is yes, give date of such notification **July 23, 1974**.

CERTIFICATE: I, the undersigned, state that I am the **Operations Superintendent** of the **Marathon Oil Company** (company), and that I am authorized by said company to make this report; and that this report was prepared under my supervision and direction and that the facts stated therein are true, correct and complete to the best of my knowledge.


Signature

*Should waivers from all offset operators not accompany an application for administrative approval, the New Mexico Oil Conservation Commission will hold the application for a period of twenty (20) days from date of receipt by the Commission's Santa Fe office. If, after said twenty-day period, no protest nor request for hearing is received by the Santa Fe office, the application will then be processed.

NOTE: If the proposed multiple completion will result in an unorthodox well location and/or a non-standard proration unit in one or more of the producing zones, then separate application for approval of the same should be filed simultaneously with this application.

NEW MEXICO OIL CONSERVATION COMMISSION
SANTA FE, NEW MEXICO
APPLICATION FOR MULTIPLE COMPLETION

Form C-107
5-1-61

Operator Marathon Oil Company		County Lea		Date July 23, 1974
Address P. O. Box 2409, Hobbs, New Mexico 88240		Lease J. W. Grizzell		Well No. 1
Location of Well	Unit 0	Section 5	Township 22-S	Range 37-E

1. Has the New Mexico Oil Conservation Commission heretofore authorized the multiple completion of a well in these same pools or in the same zones within one mile of the subject well? YES ☒ NO ☐
2. If answer is yes, identify one such instance: Order No. **MC 1713**; Operator Lease, and Well No.: **ARCO (Sinclair) W. H. Turner No. 1 (Blinebry/Drinkard)**

3. The following facts are submitted:	Upper Zone	Intermediate Zone	Lower Zone
a. Name of Pool and Formation	Blinebry	-	Drinkard
b. Top and Bottom of Pay Section (Perforations)	5562-5908'	-	6329-6419'
c. Type of production (Oil or Gas)	Oil	-	Gas
d. Method of Production (Flowing or Artificial Lift)	Flowing	-	Flowing

4. The following are attached. (Please check YES or NO)

Yes	No	
<input checked="" type="checkbox"/>	<input type="checkbox"/>	a. Diagrammatic Sketch of the Multiple Completion, showing all casing strings, including diameters and setting depths, centralizers and/or turbolizers and location thereof, quantities used and top of cement, perforated intervals, tubing strings, including diameters and setting depth, location and type of packers and side door chokes, and such other information as may be pertinent.
<input checked="" type="checkbox"/>	<input type="checkbox"/>	b. Plat showing the location of all wells on applicant's lease, all offset wells on offset leases, and the names and addresses of operators of all leases offsetting applicant's lease.
<input checked="" type="checkbox"/>	<input type="checkbox"/>	c. Waivers consenting to such multiple completion from each offset operator, or in lieu thereof, evidence that said offset operators have been furnished copies of the application.*
<input checked="" type="checkbox"/>	<input type="checkbox"/>	d. Electrical log of the well or other acceptable log with tops and bottoms of producing zones and intervals of perforation indicated thereon. (If such log is not available at the time application is filed it shall be submitted as provided by Rule 112-A.)

5. List all offset operators to the lease on which this well is located together with their correct mailing address.

Gulf Oil Corporation, Box 670, Hobbs, New Mexico 88240

Wolfson Oil Company, 3206 Republic National Bank Tower, Dallas, Texas 75201

W. G. Yarborough, c/o Oil Reports and Gas Services, Inc., Box 763, Hobbs, New Mexico 88240

Texaco, Inc., Box 728, Hobbs, New Mexico 88240

AMOCO, Box 68, Hobbs, New Mexico 88240

6. Were all operators listed in Item 5 above notified and furnished a copy of this application? YES ☒ NO ☐. If answer is yes, give date of such notification **July 23, 1974**.

CERTIFICATE: I, the undersigned, state that I am the **Operations Superintendent** of the **Marathon Oil Company** (company), and that I am authorized by said company to make this report; and that this report was prepared under my supervision and direction and that the facts stated therein are true, correct and complete to the best of my knowledge.


Signature

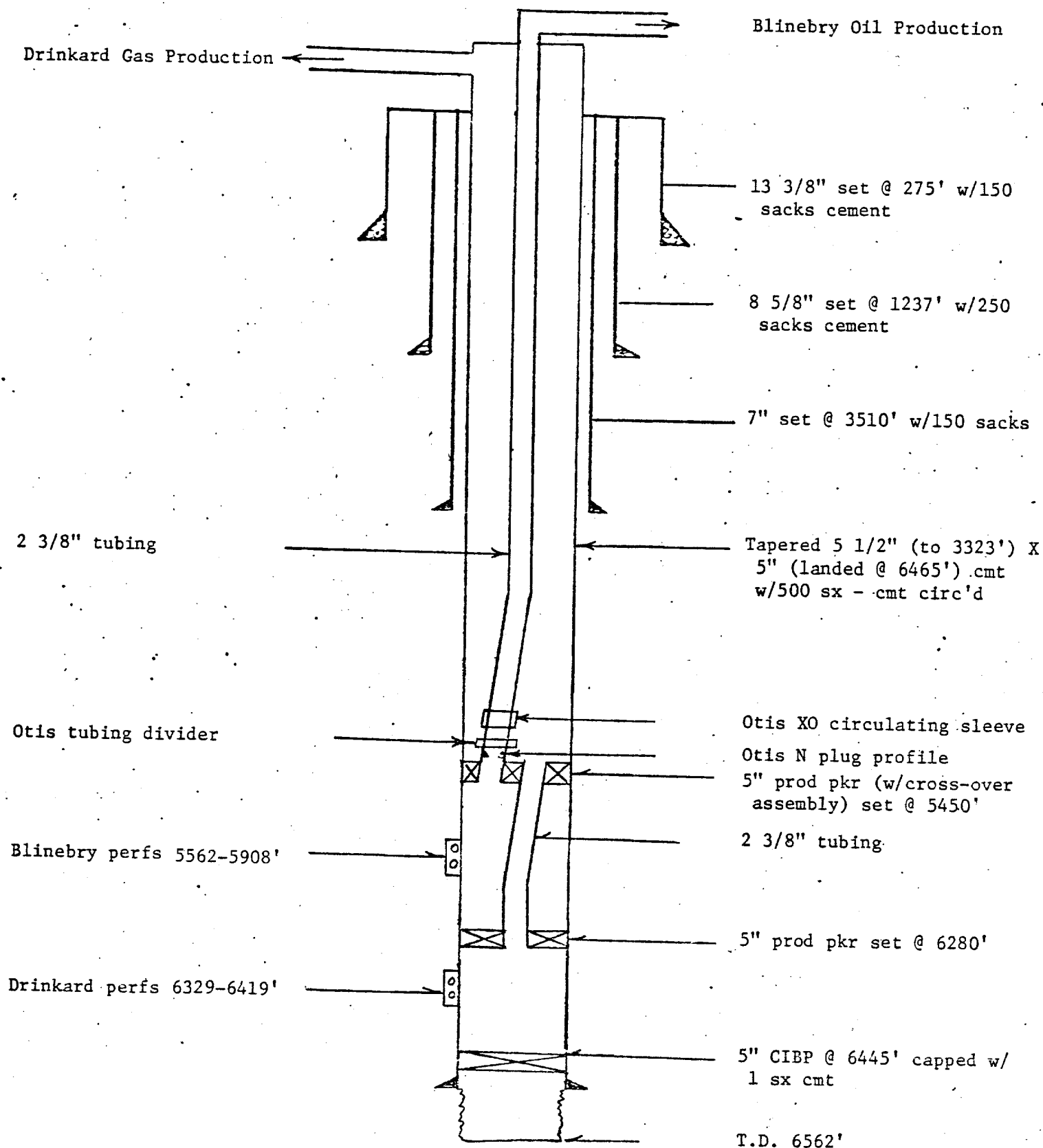
*Should waivers from all offset operators not accompany an application for administrative approval, the New Mexico Oil Conservation Commission will hold the application for a period of twenty (20) days from date of receipt by the Commission's Santa Fe office. If, after said twenty-day period, no protest nor request for hearing is received by the Santa Fe office, the application will then be processed.

NOTE: If the proposed multiple completion will result in an unorthodox well location and/or a non-standard proration unit in one or more of the producing zones, then separate application for approval of the same should be filed simultaneously with this application.



PROPOSED MULTICOMPLETION
MARATHON OIL COMPANY
J. W. Grizzell No. 1
Unit 0, Sec. 5, T-22S, R-37E
Lea County, New Mexico

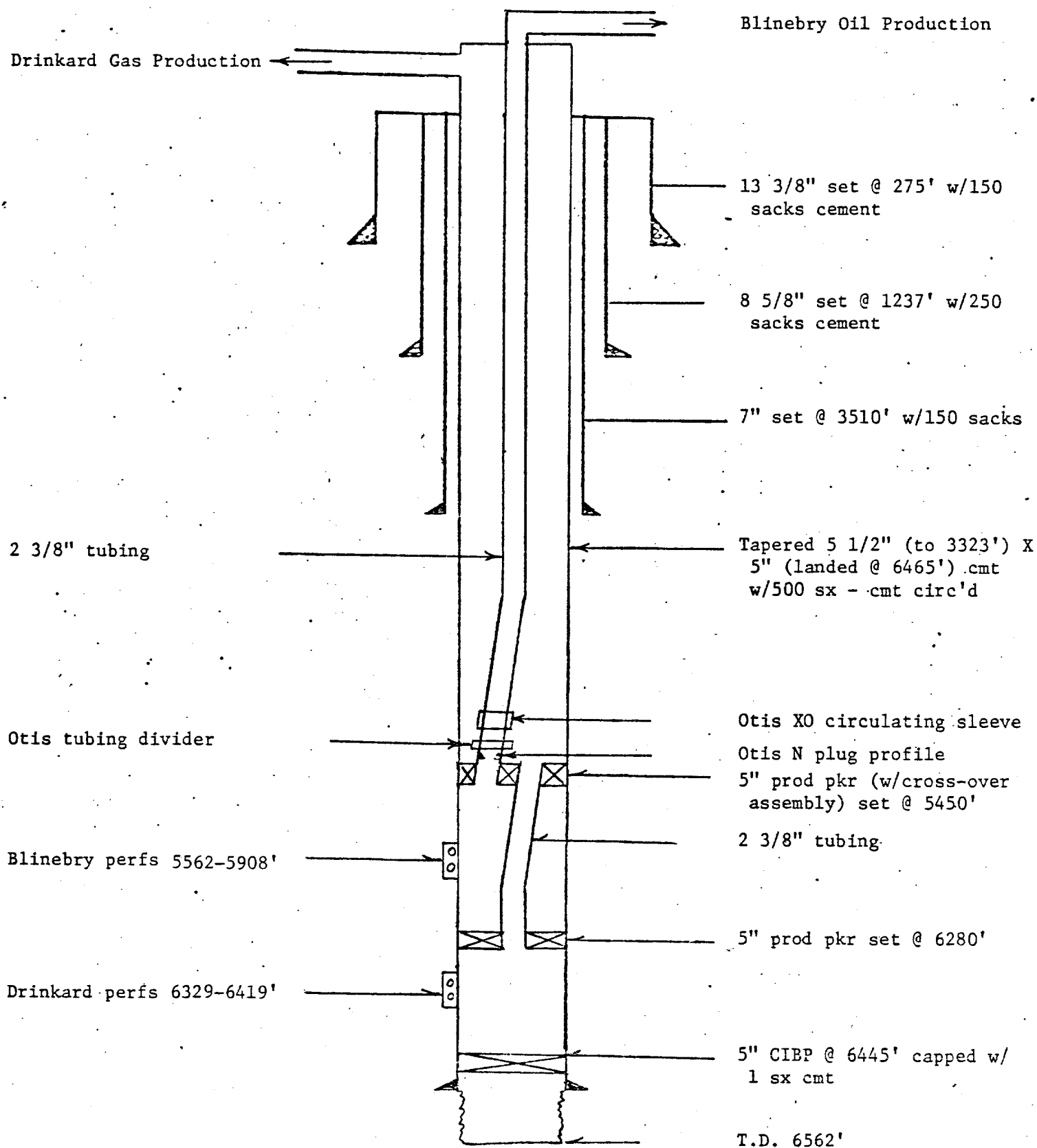
Drinkard Field

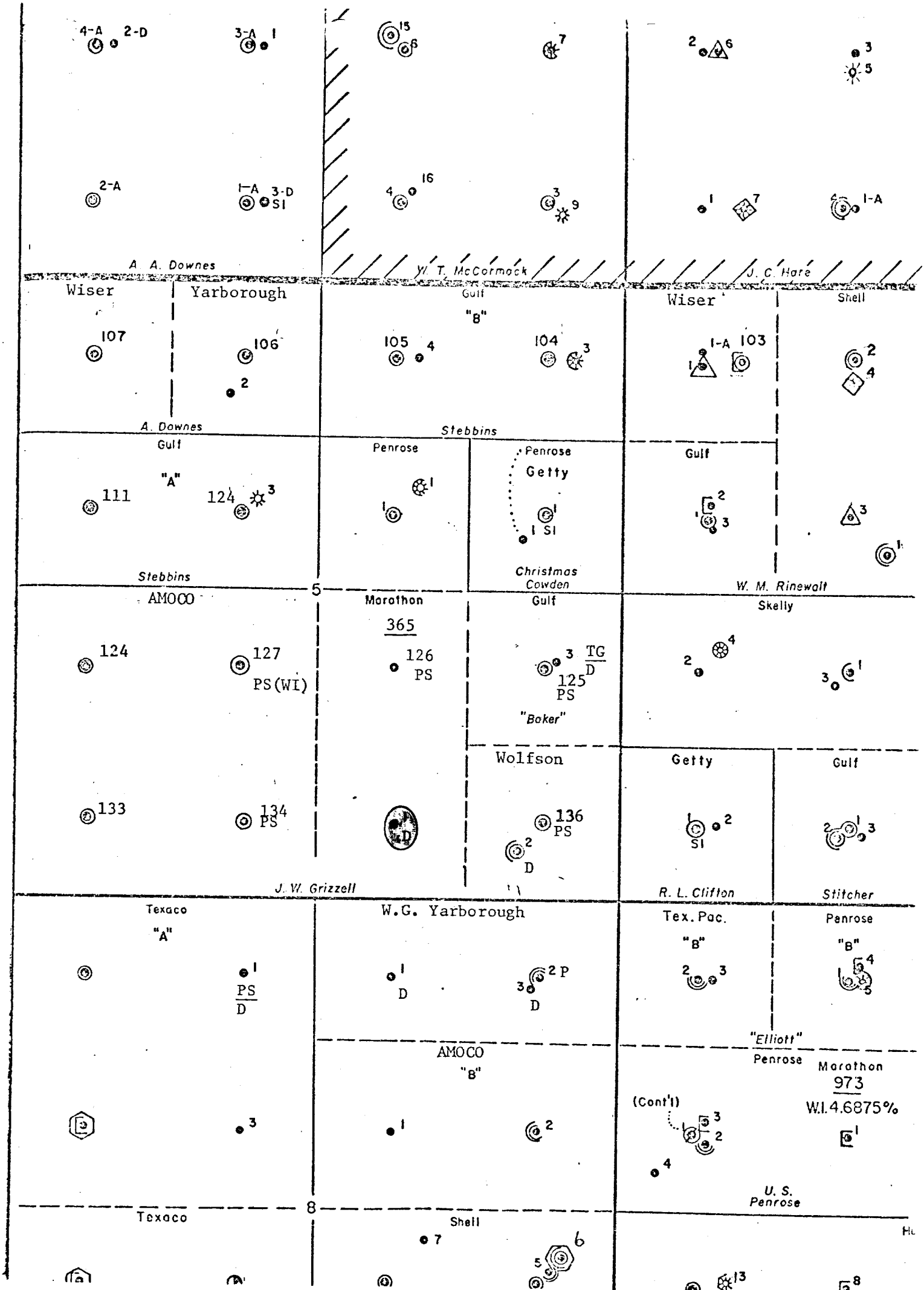




PROPOSED MULTICOMPLETION
MARATHON OIL COMPANY
J. W. Grizzell No. 1
Unit 0, Sec. 5, T-22S, R-37E
Lea County, New Mexico

Drinkard Field





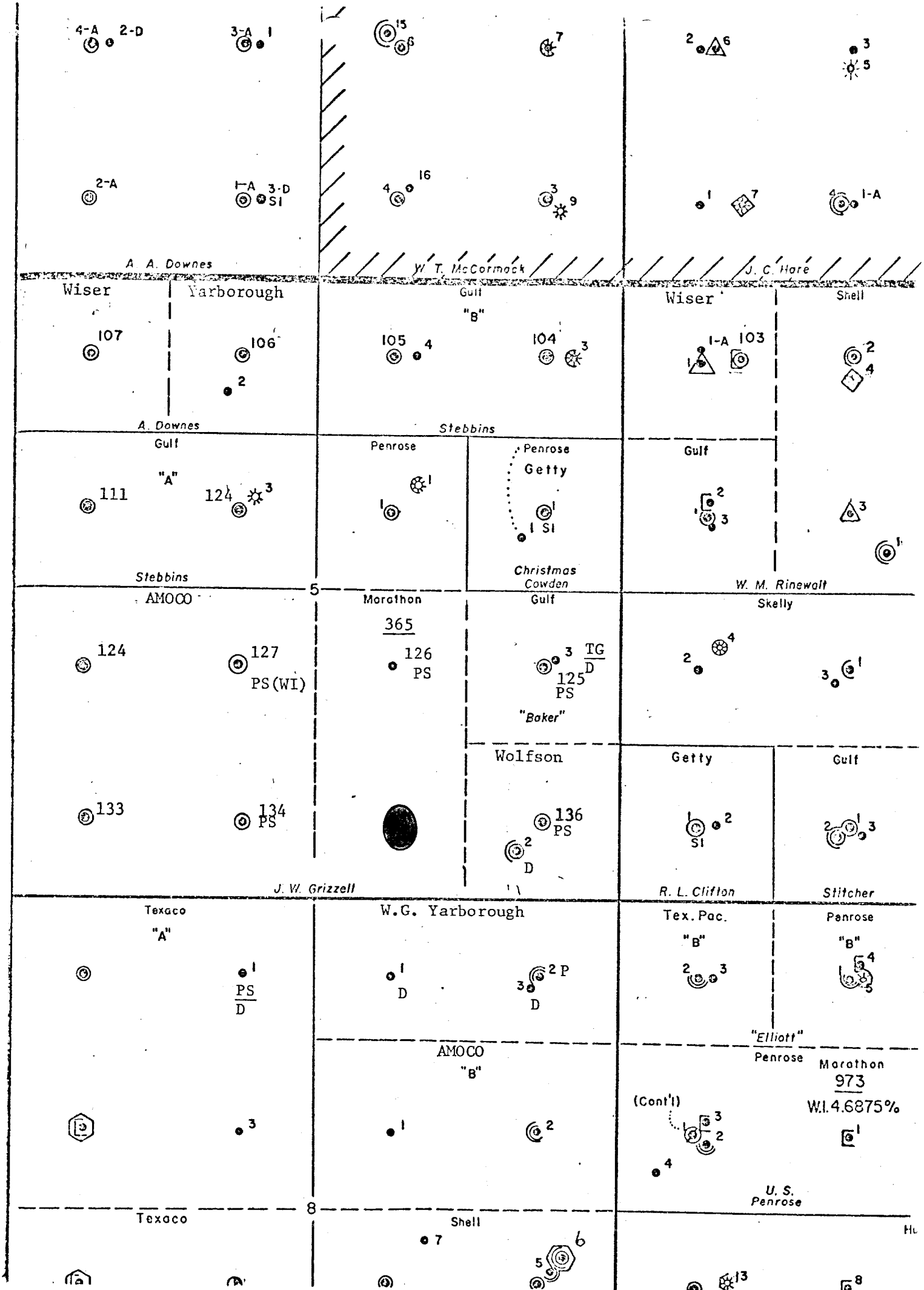
MARATHON OIL COMPANY
J. W. GRIZZELL LEASE
DRINKARD FIELD
LEA COUNTY, NEW MEXICO



Subject Well

LEGEND

B - Blinebry
D - Drinkard
P - Paddock
PS - Penrose-Skelley
T - Tubb
O - Oil
G - Gas
WI - Water Injection



MARATHON OIL COMPANY
J. W. GRIZZELL LEASE
DRINKARD FIELD
LEA COUNTY, NEW MEXICO



Subject Well

LEGEND

B - Blinebry
D - Drinkard
P - Paddock
PS - Penrose-Skelly
T - Tubb
O - Oil
G - Gas
WI - Water Injection



MARATHON OIL COMPANY

PRODUCTION - UNITED STATES AND CANADA

July 23, 1974
P. O. Box 2409
Hobbs, New Mexico 88240

TO OFFSET OPERATORS*

Gentlemen:

Re: Marathon Oil Company -
J. W. Grizzell Well No. 1

Enclosed is New Mexico Oil Conservation Commission Form C-107, complete with lease plat, completion diagram, and offset operators' waivers. It would be appreciated if you would handle this matter at an early convenience.

Very truly yours,

MARATHON OIL COMPANY

C. S. Hilton, Jr.
Operations Superintendent

MLJ:mfm
Encls.

*As per attached C-107.

July 23, 1974
P. O. Box 2409
Hobbs, New Mexico 88240

TO WHOM IT MAY CONCERN:

Re: Application for dual completion of Marathon's J. W. Grizzell Well No. 1, Unit 0, Section 5, Township 22-South, Range 37-East, Lea County, New Mexico

This is to acknowledge that the undersigned waives objection to the dual completion as proposed July 23, 1974, by Marathon Oil Company of their J. W. Grizzell Well No. 1, Unit Letter 0, Section 5, Township 22-South, Range 37-East, Lea County, New Mexico.

Company

Company Representative

Title