

All distances must be from the outer boundaries of the Section.

| | | | | |
|---------------------------------------------------------------------------------------------------|------------------------------|--------------------------------|------------------------------------|---------------|
| Operator: Gulf Oil Corporation | | Lease H. T. Mattern (NCT-D) | | Well No. 6 |
| Unit Letter N | Section 6 | Township 22-S | Range 37-E | County Lea |
| Actual Footage Location of Well: 660 feet from the South line and 1980 feet from the West line | | | | |
| Ground Level Elev. 3469 | Producing Formation Queen | Pool Eumont Gas | Dedicated Acreage: 388.51 Acres | |



1. Outline the acreage dedicated to the subject well by colored pencil or hatchure marks on the plat below.
2. If more than one lease is dedicated to the well, outline each and identify the ownership thereof (both as to working interest and royalty).
3. If more than one lease of different ownership is dedicated to the well, have the interests of all owners been consolidated by communitization, unitization, force-pooling, etc?

☐ Yes ☐ No If answer is "yes," type of consolidation _____

If answer is "no," list the owners and tract descriptions which have actually been consolidated. (Use reverse side of this form if necessary.) _____

No allowable will be assigned to the well until all interests have been consolidated (by communitization, unitization, forced-pooling, or otherwise) or until a non-standard unit, eliminating such interests, has been approved by the Commission.

Order No. R-5550

| | | |
|----------------------------------------------------------------------------------------|--|---------------------------------------------------------------------------------------------------------------------------------------------------------------------------------------------------------------------------------------------------------------------------------------------------------------------------------------------------------------------------------------------------------------------------------------------------------------------------------------------------------------------------------------------------------------------------------------------------------------------------------------|
| Section 6 | | CERTIFICATION I hereby certify that the information contained herein is true and complete to the best of my knowledge and belief. <i>By: N. P. Sikes, Jr.</i> Name N. P. Sikes, Jr Position Area Engineer Company Gulf Oil Corporation Date 11-1-77 I hereby certify that the well location shown on this plat was plotted from field notes of actual surveys made by me or under my supervision, and that the same is true and correct to the best of my knowledge and belief. Date Surveyed Registered Professional Engineer and/or Land Surveyor Certificate No. |
|  #6 | | |
| Section 7 | | |
|  #3 | | |

RECEIVED

1977

OIL CONSERVATION COMM.
HOBBS, N. M.

NEW MEXICO OIL CONSERVATION COMMISSION
Well Location and Acreage Dedication Plat

Section A.

Date 5-28-57

Operator Gulf Oil Corporation Lease H. T. Mattern "D"
Well No. 6 Unit Letter N Section 6 Township 22-S Range 37-E NMPM
Located 660 Feet From South Line, 1980 Feet From West Line
County Lea G. L. Elevation 3,469 Dedicated Acreage 234 Acres
Name of Producing Formation Queen Pool Eumont Gas

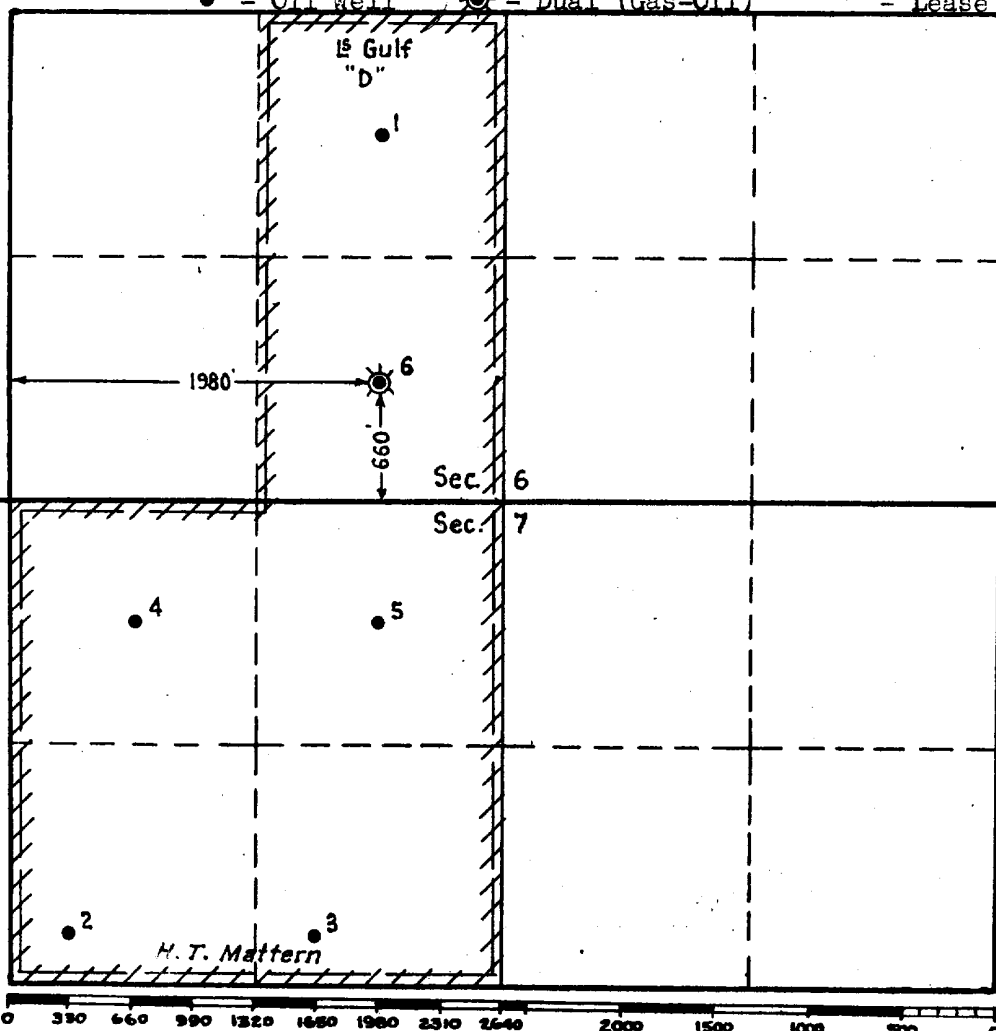
1. Is the operator the only owner* in the dedicated acreage outlined on the plat below?
Yes No .
2. If the answer to question one is "no," have the interests of all the owners been consolidated by communitization agreement or otherwise? Yes No . If answer is "yes," Type of Consolidation
3. If the answer to question two is "no," list all the owners and their respective interests below:

Owner

Land Description

Section B

• - Oil Well * - Dual (Gas-Oil) --- Lease Line ///// - Acreage Dedicated



This is to certify that the information in Section A above is true and complete to the best of my knowledge and belief.

Gulf Oil Corporation
(Operator)

(Representative)

P. O. Box 1290
Fort Worth 1, Texas
Address

This is to certify that the well location shown on the plat in Section B was plotted from field notes of actual surveys made by me or under my supervision and that the same is true and correct to the best of my knowledge and belief.

Date Surveyed

Registered Professional
Engineer and/or Land Surveyor.

Certificate No.
(See instructions for completing this form on the reverse side)

INSTRUCTIONS FOR COMPLETION:

1. Operator shall furnish and certify to the information called for in Section A.
2. Operator shall outline the dedicated acreage for both oil and gas wells on the plat in Section B.
3. A registered professional engineer or land surveyor registered in the State of New Mexico or approved by the Commission shall show on the plat the location of the well and certify this information in the space provided.
4. All distances shown on the plat must be from the outer boundaries of Section.
5. If additional space is needed for listing owners and their respective interests as required in question 3, Section A, please use space below

* "Owner" means the person who has the right to drill into and to produce from any pool and to appropriate the production either for himself or for himself and another. (65-3-29 (e) NMSA 1953 Comp.)

NEW MEXICO
OIL CONSERVATION COMMISSION

Form C-128

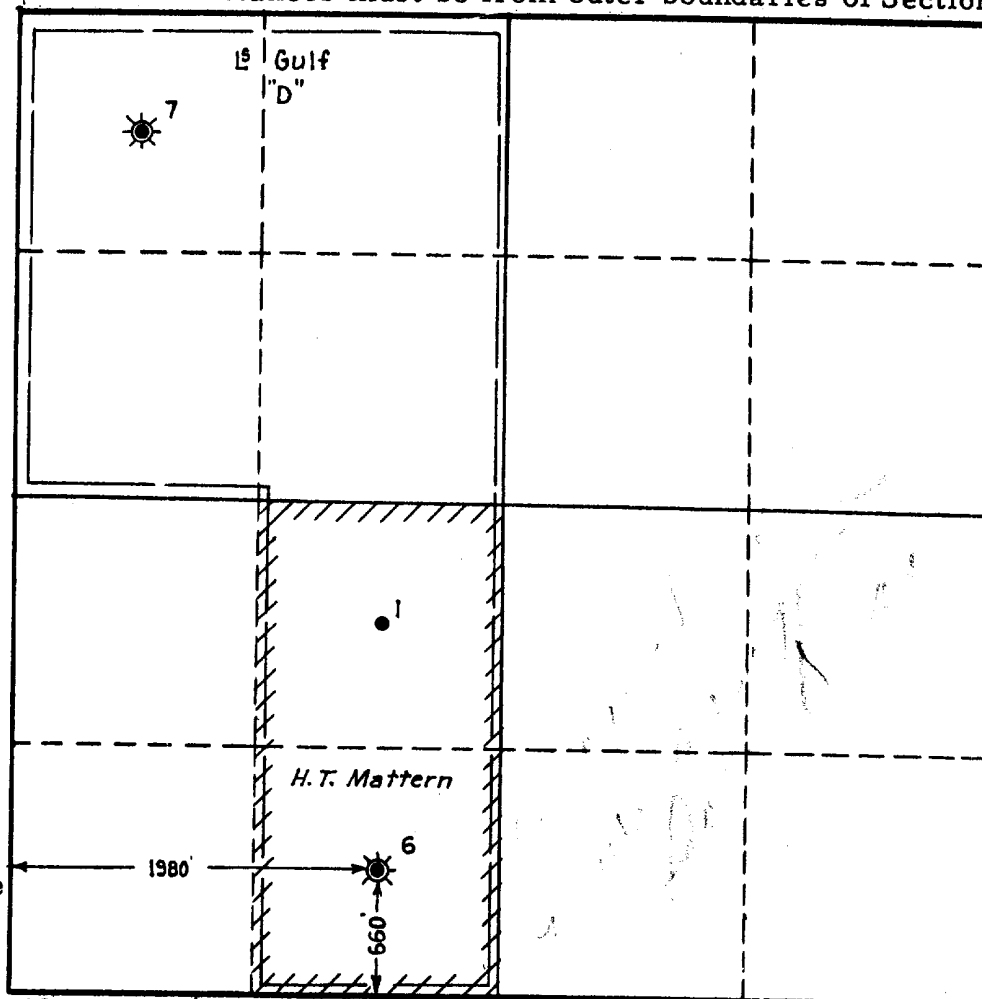
Well Location and/or Gas Proration Plat

Date 1-10-56

Operator Gulf Oil Corporation Lease H. T. Mattern "D"
Well No. 6 Section 6 Township 22-S Range 37-E NMPM
Located 660 Feet From South Line, 1980 Feet From West Line,
Lea County, New Mexico. G. L. Elevation 3,469

Name of Producing Formation Queen Pool Eumont Gas Dedicated Acreage 80*

(Note: All distances must be from outer boundaries of Section)



*Application for a non-standard gas proration unit will be submitted.

1. Is this Well a Dual Comp. ? Yes ___ No X.
2. If the answer to Question 1 is yes, are there any other dually completed wells within the dedicated acreage ? Yes ___ No X.

This is to certify that the above plat was prepared from field notes of actual surveys made by me or under my supervision and that the same are true and correct to the best of my knowledge and belief.

Name J. R. Sherman J. R. Sherman
Position Division Gas Engineer
Representing Gulf Oil Corporation
Address P. O. Box 1290, Fort Worth 1, Texas

Date Surveyed _____
Registered Professional Engineer and/or
Land Surveyor