

DISTRICT I
P.O. Box 1980, Hobbs, NM 88241-1980
DISTRICT II
P.O. Box Drawer DD, Artesia, NM 88211-0719
DISTRICT III
1000 Rio Brazos Rd., Aztec, NM 87410
DISTRICT IV
P.O. Box 2088, Santa Fe, NM 87504-2088

State of New Mexico
Energy, Minerals and Natural Resources Department

Form C-104
Revised February 10, 1994
Instructions on back
Submit to Appropriate District Office
5 Copies

OIL CONSERVATION DIVISION

P.O. Box 2088
Santa Fe, New Mexico 87504-2088

☐ AMENDED REPORT

REQUEST FOR ALLOWABLE AND AUTHORIZATION TO TRANSPORT

¹ Operator Name and Address TEXACO EXPLORATION & PRODUCTION INC. 205 E. Bender, HOBBS, NM 88240		² OGRID Number 022351	
		³ Reason for Filing Code CO EFF 7-1-96	
⁴ API Number 30 025 10106	⁵ Pool Name DRINKARD		⁶ Pool Code 19190
⁷ Property Code 010933	⁸ Property Name FALBY, C. P. -B- FEDERAL		⁹ Well No. 4

II. ¹⁰ Surface Location

Ul or lot no. L	Section 8	Township 22S	Range 37E	Lot.Idn	Feet From The 1980	North/South Line SOUTH	Feet From The 660	East/West Line WEST	County LEA
--------------------	--------------	-----------------	--------------	---------	-----------------------	---------------------------	----------------------	------------------------	---------------

¹¹ Bottom Hole Location

Ul or lot no.	Section	Township	Range	Lot.Idn	Feet From The	North/South Line	Feet From The	East/West Line	County
¹² Lse Code F	¹³ Producing Method Code P	¹⁴ Gas Connection Date 10/2/87		¹⁵ C-129 Permit Number		¹⁶ C-129 Effective Date		¹⁷ C-129 Expiration Date	

III. Oil and Gas Transporters

¹⁸ Transporter OGRID	¹⁹ Transporter Name and Address	²⁰ POD	²¹ O/G	²² POD ULSTR Location and Description
021778	SUN CO., INC. P.O. BOX 2039 TULSA, OK 74102	2475410	O	UL K, SEC. 8-22S-37E LEA CO, NM (BATTERY)
022345	TEXACO E & P INC., GAS PLT ACCT. 36TH FLOOR, P.O. BOX 4325 HOUSTON, TX 77210-4325	2475430	G	UL K, SEC. 8-22S-37E LEA CO, NM (11-021-2216)

IV. Produced Water

²³ POD 2475450	²⁴ POD ULSTR Location and Description UL K, SEC. 8-22S-37E, LEA CO, NM
------------------------------	--


V. Well Completion Data

²⁵ Spud Date	²⁶ Ready Date	²⁷ Total Depth	²⁸ PBTD	²⁹ Perforations
³⁰ HOLE SIZE		³¹ CASING & TUBING SIZE	³² DEPTH SET	³³ SACKS CEMENT

VI. Well Test Data

³⁴ Date New Oil	³⁵ Gas Delivery Date	³⁶ Date of Test	³⁷ Length of Test	³⁸ Tubing Pressure	³⁹ Casing Pressure
⁴⁰ Choke Size	⁴¹ Oil - Bbls.	⁴² Water - Bbls.	⁴³ Gas - MCF	⁴⁴ AOF	⁴⁵ Test Method

⁴⁶ I hereby certify that the rules and regulations of the Oil Conservation Division have been complied with and that the information given above is true and complete to the best of my knowledge and belief.


Signature 


Printed Name Paula S. Ives

Title Engineering Assistant

Date 7/11/96 Telephone 397-0432

OIL CONSERVATION DIVISION

Approved By: 

Title: 

Approval Date: JUL 16 1996

⁴⁷ If this is a change of operator fill in the OGRID number and name of the previous operator

Texaco Inc. P. O. Box 730 Hobbs, New Mexico 88240-2528

Previous Operator Signature	Printed Name	Title	Date
-----------------------------	--------------	-------	------