


OIL CONSERVATION COMMISSION

Santa Fe, New Mexico

MISCELLANEOUS REPORTS ON WELLS



Submit this report in triplicate to the Oil Conservation Commission or its proper agent within ten days after the work specified is completed. It should be signed and sworn to before a notary public for reports on beginning drilling operations, results of shooting well, results of test of casing shut off, result of plugging of well, and other important operations, even though the work was witnessed by an agent of the Commission. Reports on minor operations need not be signed and sworn to before a notary public. See additional instructions in the Rules and Regulations of the Commission.

Indicate nature of report by checking below.

REPORT ON BEGINNING DRILLING OPERATIONS	<input checked="" type="checkbox"/>	REPORT ON REPAIRING WELL	
REPORT ON RESULT OF SHOOTING OR CHEMICAL TREATMENT OF WELL		REPORT ON PULLING OR OTHERWISE ALTERING CASING	
REPORT ON RESULT OF TEST OF CASING SHUT-OFF		REPORT ON DEEPENING WELL	
REPORT ON RESULT OF PLUGGING OF WELL			

Kermit, Texas

May 2, 1947

Date

Place

OIL CONSERVATION COMMISSION,
SANTA FE, NEW MEXICO.

Gentlemen:

Following is a report on the work done and the results obtained under the heading noted above at the

Magnolia Petroleum Company's**Brunson Argo**Well No. **14** in the

Company or Operator

NW/4of Sec. **10**

T.

Lease
22-8R. **37-E**

N. M. P. M.,

Paddeck

Field,

Lea

County.

The dates of this work were as follows:

Notice of intention to do the work ~~was~~ (was not) submitted on Form C-102 on _____ 19____

and approval of the proposed plan ~~was~~ (was not) obtained. (Cross out incorrect words.)

DETAILED ACCOUNT OF WORK DONE AND RESULTS OBTAINED

Drilling commenced at 11:00 P.M. on April 29th, 1947. Derrick floor elevation unknown at present.

Witnessed by **L. T. Daniel** **Magnolia Petroleum Co.** **Dist. Supt.**
Name Company Title

Subscribed and sworn before me this _____

I hereby swear or affirm that the information given above is true and correct.

2nd day of **May** 19 **47**

Name

District Superintendent

Position

Representing **Magnolia Petroleum Company**

Company or Operator

My commission expires **6-1-47**

Address **Box 727, Kermit, Texas**

DAN B. COMFORT, Notary Public
in and for Winkler County, Texas

Remarks:

APPROVED

5-1947


Ray Yarbrough
Name
Oil & Gas Inspector
Title

NEW MEXICO OIL CONSERVATION COMMISSION

Santa Fe, New Mexico

DUPLICATE

NOTICE OF INTENTION TO DRILL



Notice must be given to the Oil Conservation Commission or its proper agent and approval obtained before drilling begins. If changes in the proposed plan are considered advisable, a copy of this notice showing such changes will be returned to the sender. Submit this notice in triplicate. One copy will be returned following approval. See additional instructions in Rules and Regulations of the Commission.

Dallas 1, Texas

April 16, 1947

PLACE

DATE

OIL CONSERVATION COMMISSION,
Santa Fe, New Mexico,

Gentlemen:

You are hereby notified that it is our intention to commence the drilling of a well to be known as.....

MAGNOLIA PETROLEUM COMPANY


Brunson-Argo

Well No. 14 in NE 1/4 NE 1/4 NW 1/4

COMPANY OR OPERATOR

LEASE

of Sec. 10, T. 22 South, R. 37 East, N. M. P. M., Paddock Field, Lea County.



AREA 640 ACRES
LOCATE WELL CORRECTLY

The well is 760 feet (N) (S.) of the North line and 660 feet (W.) of the East line of Sec. 10, NW 1/4

(Give location from section or other legal subdivision lines. Cross out wrong directions.)

If state land the oil and gas lease is No. Assignment No.

If patented land the owner is

Address

If government land the permittee is

Address

The lessee is

Address

We propose to drill well with drilling equipment as follows: Rotary

The status of a bond for this well in conformance with Rule 39 of the General Rules and Regulations of the Commission is as follows: Financial statement of Company filed with Commission and in First Judicial District of New Mexico.

We propose to use the following strings of casing and to land or cement them as indicated:

SIZE OF HOLE	SIZE OF CASING	WEIGHT PER FOOT	NEW OR SECOND HAND	DEPTH	LANDED OR CEMENTED	SACKS CEMENT
17 1/2	13-3/8	48#	New	300'	Cemented	225
11	8-5/8	32#	New	3900'	Cemented	875
7-3/4	5 1/2	17#	New	5200'	Cemented	225

If changes in the above plan become advisable we will notify you before cementing or landing casing. We estimate that the first productive oil or gas sand should occur at a depth of about 5250 feet.

Additional information:

Approved....., 19.....

Except as follows

APR 23 1947

Sincerely yours,

MAGNOLIA PETROLEUM COMPANY

COMPANY OR OPERATOR

By

L. J. Daniel

Position.....Field Superintendent.....

Send communications regarding well to

Name.....S. C. McFarlane.....

Address.....Box 900, Dallas 1, Texas.....

OIL CONSERVATION COMMISSION,

By

Roy M. [Signature]

Title

Oil & Gas Inspector