

District I - (505) 393-6161
P. O. Box 1980
Hobbs, NM 88241-1980
District II - (505) 748-1283
811 S. First
Artesia, NM 88210
District III - (505) 334-6178
1st Rio Brazos Road
NM 87410
District IV

New Mexico
Energy, Minerals and Natural Resources Department
Oil Conservation Division
2040 South Pacheco Street
Santa Fe, New Mexico 87505
(505) 827-7131

Form C-140
Originated 11/1/95

Submit Original
Plus 2 Copies
to appropriate
District Office

H-D343 7/28

APPLICATION FOR
QUALIFICATION OF WELL WORKOVER PROJECT
AND CERTIFICATION OF APPROVAL

THREE COPIES OF THIS APPLICATION AND ALL ATTACHMENTS MUST BE FILED WITH THE APPROPRIATE DISTRICT OFFICE OF THE OIL CONSERVATION DIVISION.

I. Operator: TITAN RESOURCES I, INC. OGRID #: 150661

Address: 500 W. TEXAS, SUITE 500, MIDLAND TX 79701

Contact Party: BRUCE WOODARD Phone: 915/682-6612

II. Name of Well: S. E. LONG NO. 5 API #: 30-025-10206
Location of Well: Unit Letter 0, 660 Feet from the SOUTH line and 1880 feet from the EAST line,
Section 11, Township 22S, Range 37E, NMPM, LEA County

III. Date Workover Procedures Commenced: 1/6/97
Date Workover Procedures were Completed: 1/27/97

IV. Attach a description of the Workover Procedures undertaken to increase the production from the Well.

Attach an estimate of the production rate of the Well (a production decline curve or other acceptable method, and table showing monthly oil and/or gas Project Production) based on at least twelve (12) months of established production which shows the future rate of production based on well performance prior to performing Workover.

VI. Pool(s) on which Production Projection is based:

72480 BLINEBRY OIL AND GAS (PRORATED GAS)

VII. AFFIDAVIT:

State of TEXAS)
) ss.
County of MIDLAND)

Bruce Woodard, being first duly sworn, upon oath states:

1. I am the Operator or authorized representative of the Operator of the above referenced Well.
2. I have made, or caused to be made, a diligent search of the production records which are reasonably available and contain information relevant to the production history of this Well.
3. To the best of my knowledge, the data used to prepare the Production Projection for this Well is complete and accurate and this projection was prepared using sound petroleum engineering principles.


(Name) BRUCE WOODARD

PRODUCTION OPERATIONS MANAGER

(Title)

AUG 22 1997

SUBSCRIBED AND SWORN TO before me this 25 day of July, 1997



Haylie M. Urias
Notary Public

My Commission expires: _____

FOR OIL CONSERVATION DIVISION USE ONLY:

VIII. CERTIFICATION OF APPROVAL:


This Application for Qualification of Well Workover Project is hereby approved and the above referenced Well is designated as a Well Workover Project pursuant to the "Natural Gas and Crude Oil Production Incentive Act" (Laws 1995, Chapter 15, Sections 1 through 8). The Oil Conservation Division hereby verifies the Production Projection for the Well Workover Project attached to this application. By copy of this Application and Certification of Approval, the Division notifies the Secretary of the Taxation and Revenue Department of this Approval and certifies that this Well Workover Project has been completed as of 1-21-97, 1997.

Paul F. Kautz
District Supervisor, District 1
Oil Conservation Division

Date: 8/21/97

IX. DATE OF NOTIFICATION TO THE SECRETARY OF THE TAXATION AND REVENUE DEPARTMENT.

DATE: _____



OIL CONSERVATION DIVISION

2040 Pacheco St.
Santa Fe, 87505

DISTRICT I
P.O. Box 1980, Hobbs, NM 88240

DISTRICT II
P.O. Drawer DD, Artesia, NM 88210

DISTRICT III
1000 Rio Brazos Rd., Aztec, NM 87410

WELL API NO.

30-025-10206

5. Indicate Type of Lease

STATE ☐

FEE ☒

6. State Oil & Gas Lease No.

SUNDRY NOTICES AND REPORTS ON WELLS
(DO NOT USE THIS FORM FOR PROPOSALS TO DRILL OR TO DEEPEN OR PLUG BACK TO A
DIFFERENT RESERVOIR. USE "APPLICATION FOR PERMIT"
(FORM C-101) FOR SUCH PROPOSALS.)

1. Type of Well:

OIL
WELL ☒

GAS
WELL ☐

OTHER

2. Name of Operator

Titan Resources I, Inc.

3. Address of Operator

500 West Texas, Suite 500, Midland, TX 79701

4. Well Location

Unit Letter 0 : 660 Feet From The South Line and 1980 Feet From The East Line

Section

Township 22-S

Range 37-E

NMPM

Lea

County

10. Elevation (Show whether DF, RKB, RT, GR, etc.)

3346' GR

11. Check Appropriate Box to Indicate Nature of Notice, Report, or Other Data

NOTICE OF INTENTION TO:

PERFORM REMEDIAL WORK ☐

PLUG AND ABANDON ☐

TEMPORARILY ABANDON ☐

CHANGE PLANS ☐

PULL OR ALTER CASING ☐

OTHER: ☐

SUBSEQUENT REPORT OF:

REMEDIAL WORK ☒

ALTERING CASING ☐

COMMENCE DRILLING OPNS. ☐

PLUG AND ABANDONMENT ☐

CASING TEST AND CEMENT JOB ☐

OTHER: Zone Abandonment---Tubb ☒

12. Describe Proposed or Completed Operations (Clearly state all pertinent details, and give pertinent dates, including estimated date of starting any proposed work) SEE RULE 1103.

1/6/97 MIRU pulling unit. SD due to weather.
1/9/97 ND wellhead. NU BOP. POOH and LD 2-1/16" tubing (Blinebry tbg). POOH with 2-1/16" tubing from Tubb zone. (Did not recover seal assembly from Model D Packer).
1/10/97 RIH overshot and jars. Jarred seal assembly. Recovered portion of assembly.
1/11/97 RIH with Kutrite shoe and partially milled over Model D Packer.
1/14/97 Finished milling over packer. SD due to bad weather.
1/15/97 POOH with Kutrite shoe. RIH with tapered tap and caught fish.
1/16/97 POOH. Recovered packer element. RIH with overshot. Caught and recovered seal assembly.
1/17/97 RIH with clean-out bailer and cleaned out to 6240 ft. POOH with bailer. RIH with bridge plug and packer. Treated Tubb perms: 5887 ft to 6119 ft with 250 gal paraffin solvent. Re-set bridge plug and treated Blinebry perms 5446 ft to 5819 ft with 250 gal paraffin solvent.

I hereby certify that the information above is true and complete to the best of my knowledge and belief.

SIGNATURE

TITLE Project Manager

DATE 1/31/97

TYPE OR PRINT NAME Ron Lechwar

TELEPHONE NO. 915/682-6611

(This space for State Use)

APPROVED BY

TITLE

DATE

CONDITIONS OF APPROVAL, IF ANY:

Rate/Time Graph

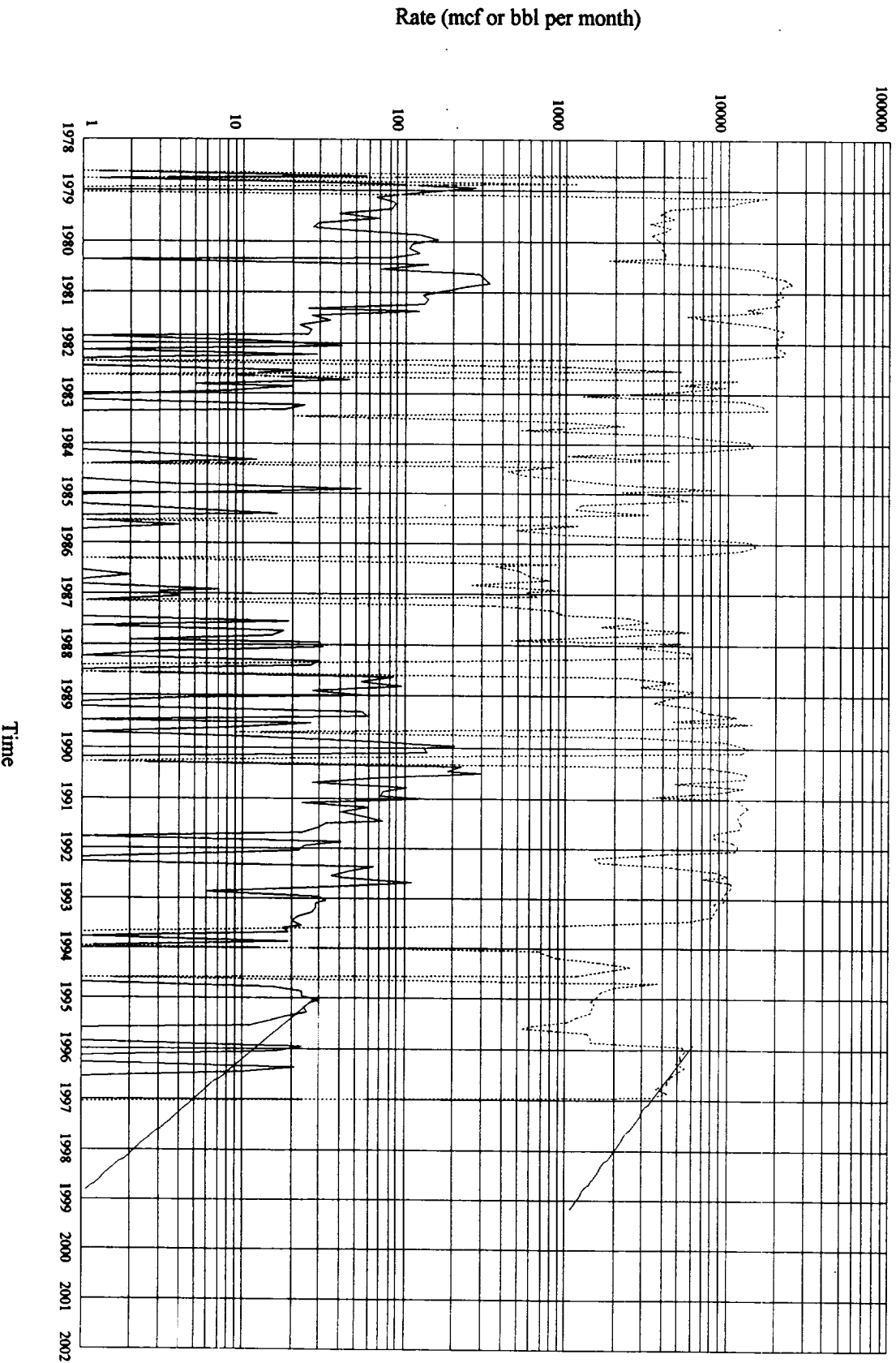
Lease Name: S. E. LONG NO. 5 (020002)
State, County: NM, LEA
Location: 11/22S/37E

Field Name:
Operator:

BLINEBRY OIL AND GAS
TITAN RESOURCES I, INC.

Date: 7/8/1997
Time: 9:38 AM

S. E. LONG NO. 5



TITAN RESOURCES I, INC.

PRODUCTION PROJECTION

Lease: S. E. Long Well No. 5
Pool: 72480 Blinebry Oil and Gas (Prorat

<u>Date</u>	<u>Oil, Bbls</u>	<u>Gas, Mcf</u>
Feb-97	5	3,227
Mar-97	4	3,085
Apr-97	4	2,949
May-97	4	2,819
Jun-97	3	2,695
Jul-97	3	2,576
Aug-97	3	2,463
Sep-97	3	2,355
Oct-97	3	2,251
Nov-97	2	2,152
Dec-97	2	2,057
Jan-98	2	1,966
Feb-98	2	1,880
Mar-98	2	1,797
Apr-98	2	1,718
May-98	2	1,642
Jun-98	1	1,570
Jul-98	1	1,501
Aug-98	1	1,435
Sep-98	1	1,372
Oct-98	1	1,311
Nov-98	1	1,253
Dec-98	1	1,198
Jan-99	1	1,146
Feb-99	1	1,095
Mar-99	1	1,047

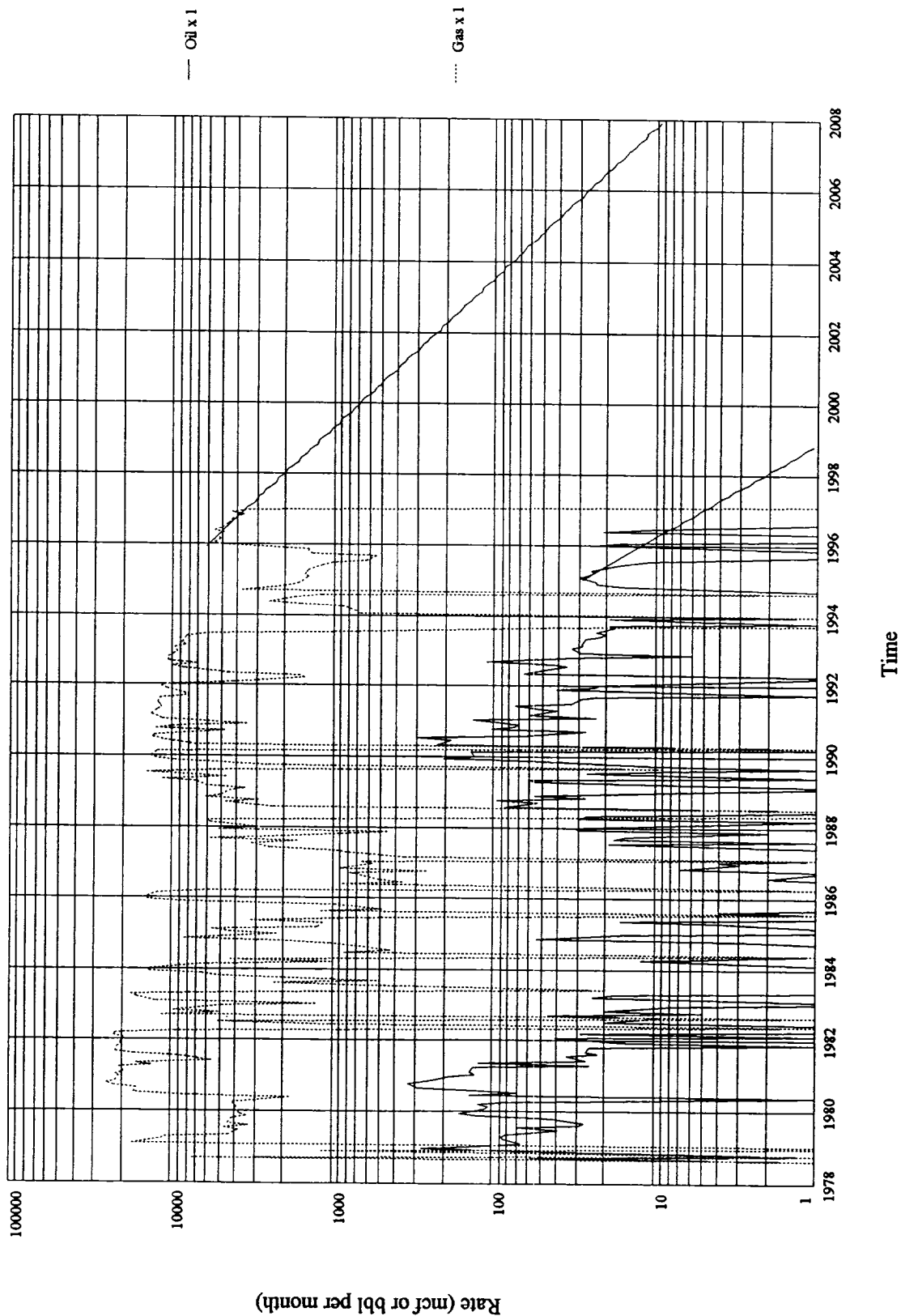
Rate/Time Graph

Date: 8/12/1997
Time: 8:39 AM

Lease Name: S. E. LONG NO. 5 (020002)
State, County: NM, LEA
Location: 11/22S/37E

Field Name: BLINEBRY OIL AND GAS
Operator: TITAN RESOURCES I, INC.

S. E. LONG NO. 5



TITAN RESOURCES I, INC.

PRODUCTION PROJECTION

Lease: S. E. Long No. 5

Pool: 72480 Blinebry Oil and Gas (Prorated Gas)

<u>Date</u>	<u>Oil, Bbls</u>	<u>Gas, Mcf</u>
Feb-97	5	3227
Mar-97	4	3085
Apr-97	4	2949
May-97	4	2819
Jun-97	3	2695
Jul-97	3	2576
Aug-97	3	2463
Sep-97	3	2355
Oct-97	3	2251
Nov-97	2	2152
Dec-97	2	2057
Jan-98	2	1966
Feb-98	2	1880
Mar-98	2	1797
Apr-98	2	1718
May-98	2	1642
Jun-98	1	1570
Jul-98	1	1501
Aug-98	1	1435
Sep-98	1	1372
Oct-98	1	1311
Nov-98	1	1253
Dec-98	1	1198
Jan-99	1	1146
Feb-99	1	1095
Mar-99	1	1047
Apr-99	1	1001
May-99	1	957
Jun-99	1	915
Jul-99	1	874
Aug-99	1	836
Sep-99	0	799
Oct-99	0	764
Nov-99	0	730
Dec-99	0	698
Jan-00	0	667
Feb-00	0	638
Mar-00	0	610
Apr-00	0	583
May-00	0	557
Jun-00	0	533
Jul-00	0	509
Aug-00	0	487
Sep-00	0	465
Oct-00	0	445
Nov-00	0	425
Dec-00	0	407
Jan-01	0	389
Feb-01	0	372

TITAN RESOURCES I, INC.

PRODUCTION PROJECTION

Lease: S. E. Long No. 5

Pool: 72480 Blinebry Oil and Gas (Prorated Gas)

<u>Date</u>	<u>Oil, Bbls</u>	<u>Gas, Mcf</u>
Mar-01	0	355
Apr-01	0	340
May-01	0	325
Jun-01	0	310
Jul-01	0	297
Aug-01	0	284
Sep-01	0	271
Oct-01	0	259
Nov-01	0	248
Dec-01	0	237
Jan-02	0	226
Feb-02	0	216
Mar-02	0	207
Apr-02	0	198
May-02	0	189
Jun-02	0	181
Jul-02	0	173
Aug-02	0	165
Sep-02	0	158
Oct-02	0	151
Nov-02	0	144
Dec-02	0	138
Jan-03	0	132
Feb-03	0	126
Mar-03	0	121
Apr-03	0	115
May-03	0	110
Jun-03	0	105
Jul-03	0	101
Aug-03	0	96
Sep-03	0	92
Oct-03	0	88
Nov-03	0	84
Dec-03	0	80
Jan-04	0	77
Feb-04	0	73
Mar-04	0	70
Apr-04	0	67
May-04	0	64
Jun-04	0	61
Jul-04	0	59
Aug-04	0	56
Sep-04	0	54
Oct-04	0	51
Nov-04	0	49
Dec-04	0	47
Jan-05	0	45
Feb-05	0	43
Mar-05	0	41
Apr-05	0	39

TITAN RESOURCES I, INC.

PRODUCTION PROJECTION

Lease: S. E. Long No. 5

Pool: 72480 Blinebry Oil and Gas (Prorated Gas)

<u>Date</u>	<u>Oil, Bbls</u>	<u>Gas, Mcf</u>
May-05	0	37
Jun-05	0	36
Jul-05	0	34
Aug-05	0	33
Sep-05	0	31
Oct-05	0	30
Nov-05	0	29
Dec-05	0	27
Jan-06	0	26
Feb-06	0	25
Mar-06	0	24
Apr-06	0	23
May-06	0	22
Jun-06	0	21
Jul-06	0	20
Aug-06	0	19
Sep-06	0	18
Oct-06	0	17
Nov-06	0	17
Dec-06	0	16
Jan-07	0	15