

District I
PO Box 1980, Hobbs, NM 88241-1980
District II
PO Drawer DD, Artesia, NM 88211-0719
District III
1000 Rio Brazos Rd., Aztec, NM 87410
District IV
PO Box 2088, Santa Fe, NM 87504-2088

State of New Mexico
Energy, Minerals & Natural Resources Department

Form C-104
Revised February 10, 1994
Instructions on back
Submit to Appropriate District Office
5 Copies

OIL CONSERVATION DIVISION
2040 South Pacheco
Santa Fe, NM 87505

☒ **AMENDED REPORT**

I. REQUEST FOR ALLOWABLE AND AUTHORIZATION TO TRANSPORT

¹ Operator name and Address Altura Energy Ltd. P.O. Box 4294 Houston TX 77210-4294		² OGRID Number 157984
		³ Reason for Filing Code CH - EFF. 3-01-97
⁴ API Number 30-025-10229	⁵ Pool Name PENROSE SKELLY GRAYBURG	⁶ Pool Code 50350
⁷ Property Code 19542	⁸ Property Name THOMAS LONG	⁹ Well Number 4

II. ¹⁰ Surface Location

UL or lot no. N	Section 11	Township 22S	Range 37E	Lot. Idn	Feet from the 660	North/South Line SOUTH	Feet from the 1980	East/West line WEST	County LEA
--------------------	---------------	-----------------	--------------	----------	----------------------	---------------------------	-----------------------	------------------------	---------------

¹¹ Bottom Hole Location

UL or lot no.	Section	Township	Range	Lot. Idn	Feet from the	North/South Line	Feet from the	East/West line	County
¹² Lse Code P	¹³ Producing Method Code P TA	¹⁴ Gas Connection Date 11-03-83	¹⁵ C-129 Permit Number	¹⁶ C-129 Effective Date	¹⁷ C-129 Expiration Date				

III. Oil and Gas Transporters

¹⁸ Transporter OGRID	¹⁹ Transporter Name and Address	²⁰ POD	²¹ O/G	²² POD ULSTR Location and Description
020667	SHELL PIPE LINE CORP P O BOX 1910 MIDLAND TX 79701	2265810	O	K, SECTION 11, T22S-R37E
022345	TEXACO EXPL & PROD INC P O BOX 3000 TULSA OK 74102	2265830	G	K, SECTION 11, T22S-R37E

IV. Produced Water



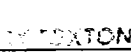
²³ POD 2265850	²⁴ POD ULSTR Location and Description
------------------------------	--

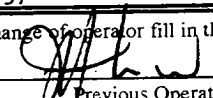
V. Well Completion Data

²⁵ Spud Date	²⁶ Ready Date	²⁷ TD	²⁸ PBTD	²⁹ Perforations
³⁰ Hole Sie	³¹ Casing & Tubing Size	³² Depth Set	³³ Sacks Cement	

VI. Well Test Data

³⁴ Date New Oil	³⁵ Gas Delivery Date	³⁶ Test Date	³⁷ Test Length	³⁸ Tbg. Pressure	³⁹ Csg. Pressure
⁴⁰ Choke Size	⁴¹ Oil	⁴² Water	⁴³ Gas	⁴⁴ AOF	⁴⁵ Test Method

⁴⁶ I hereby certify that the rules of the Oil Conservation Division have been complied with and that the information given above is true and complete to the best of my knowledge and belief. Signature: 	OIL CONSERVATION DIVISION Approved by:  ORIO Title:  MEXIXTON Approval Date:
Printed name: STEVE McVEIGH Title: CHIEF OPERATING OFFICER Date: 01-31-97	Phone: 713-544-4762

⁴⁷ If this is a change of operator fill in the OGRID number and name of the previous operator  Previous Operator Signature	OGRID 020676 SHELL WESTERN E&P INC. Printed Name	CONTRACTLANDMAN 1-31-97 Title	Date
--	---	----------------------------------	------