

Submit to Appropriate
District Office
State Lease - 4 copies
Fee Lease - 3 copies

State of New Mexico
Energy, Minerals and Natural Resources Department

Form C-102
Revised 1-1-89

OIL CONSERVATION DIVISION

P.O. Box 2088
Santa Fe, New Mexico 87504-2088

DISTRICT I
P.O. Box 1980, Hobbs, NM 88240

DISTRICT II
P.O. Drawer DD, Artesia, NM 88210

DISTRICT III
1000 Rio Brazos Rd., Aztec, NM 87410

WELL LOCATION AND ACREAGE DEDICATION PLAT

All Distances must be from the outer boundaries of the section

Operator John H. Hendrix Corporation			Lease Sun-Danglade		Well No. 2
Unit Letter P	Section 13	Township 22S	Range 37E	County NMPM Lea	
Actual Footage Location of Well: 660 feet from the South line and 660 feet from the East line					
Ground level Elev. 3331'	Producing Formation Blinebry Oil			Pool Blinebry Oil	
Dedicated Acreage: 40 Acres					

1. Outline the acreage dedicated to the subject well by colored pencil or hachure marks on the plat below.

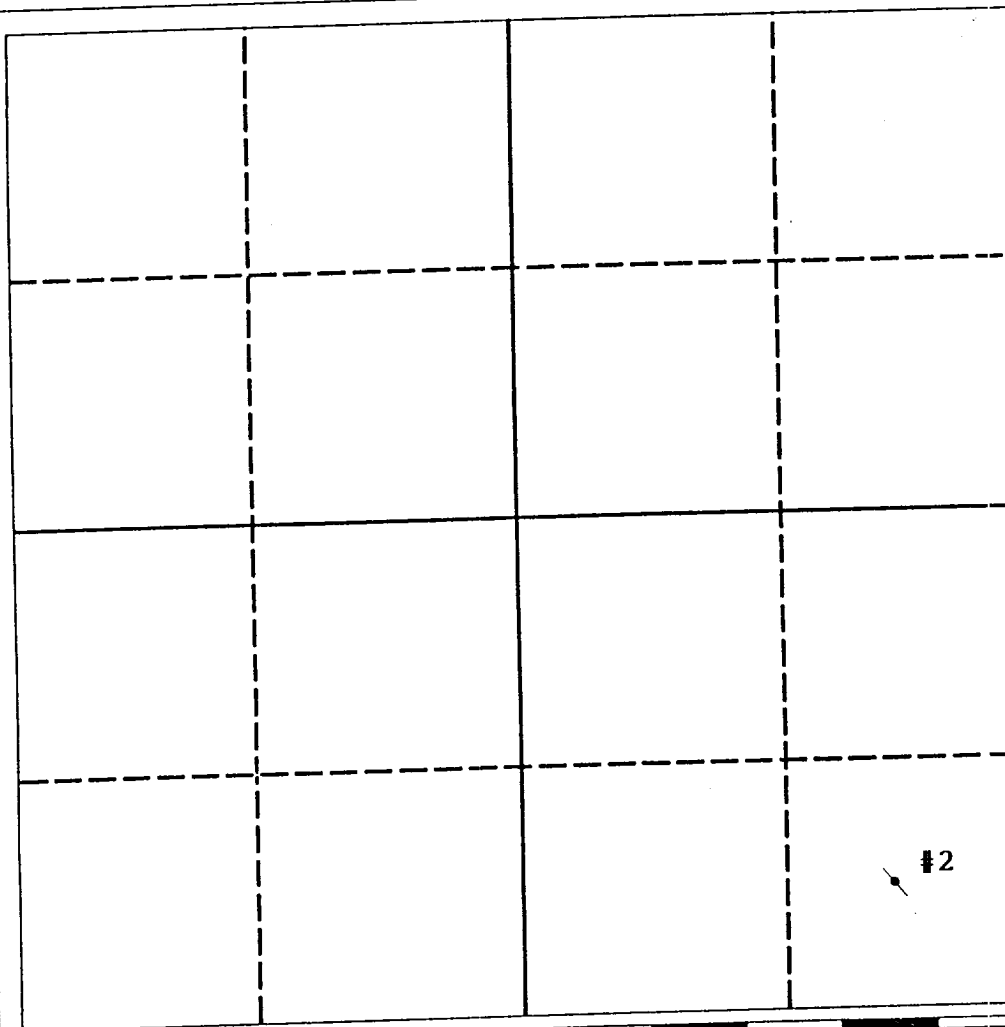
2. If more than one lease is dedicated to the well, outline each and identify the ownership thereof (both as to working interest and royalty).

3. If more than one lease of different ownership is dedicated to the well, have the interest of all owners been consolidated by communitization, unitization, force-pooling, etc.?

☐ Yes ☐ No If answer is "yes" type of consolidation

If answer is "no" list the owners and tract descriptions which have actually been consolidated. (Use reverse side of this form if necessary.)

No allowable will be assigned to the well until all interests have been consolidated (by communitization, unitization, forced-pooling, or otherwise) or until a non-standard unit, eliminating such interest, has been approved by the Division.



OPERATOR CERTIFICATION

I hereby certify that the information contained herein is true and complete to the best of my knowledge and belief.

Signature

Ronnie H. Westbrook

Printed Name

Ronnie H. Westbrook

Position

Vice-President

Company

John H. Hendrix Corporation

Date

January 3, 1990

SURVEYOR CERTIFICATION

I hereby certify that the well location shown on this plat was plotted from field notes of actual surveys made by me or under my supervision, and that the same is true and correct to the best of my knowledge and belief.

Date Surveyed

Signature & Seal of
Professional Surveyor

Certificate No.

0 330 660 990 1320 1650 1980 2310 2640 2000 1500 1000 500 0

NEW MEXICO OIL CONSERVATION COMMISSION
WELL LOCATION AND ACREAGE DEDICATION PLAT

Form C-102
Supersedes C-128
Effective 1-1-61

All distances must be from the outer boundaries of the Section.

Owner TEXAS PACIFIC OIL COMPANY		Lease DANGLIDE		Well No. 2
Tract Letter P	Section 13	Township 22-S	Range 37-E	County Lea

Actual Footage Location of Well: 660 feet from the South line and 660 feet from the East line				
Ground Level Elev. 3331	Producing Formation Blinbry Gas	Pool Blinbry	Dedicated Acreage: 120 Acres	

1. Outline the acreage dedicated to the subject well by colored pencil or hachure marks on the plat below.
2. If more than one lease is dedicated to the well, outline each and identify the ownership thereof (both as to working interest and royalty).
3. If more than one lease of different ownership is dedicated to the well, have the interests of all owners been consolidated by communitization, unitization, force-pooling, etc?

☒ Yes ☐ No If answer is "yes" type of consolidation **unitization**

If answer is "no" list the owners and their descriptions which have actually been consolidated. (Use reverse side of this form if necessary.) _____

No allowable will be assigned to the well until all interests have been consolidated (by communitization, unitization, forced-pooling, or otherwise) or until a non-standard unit, eliminating such interests, has been approved by the Commission.

				13
				Marathon
				02

CERTIFICATION

I hereby certify that the information contained herein is true and complete to the best of my knowledge and belief.

Original Signed by
Sheldon Ward

Name
Sheldon Ward
Position
Area Superintendent
Company
Texas Pacific Oil Company

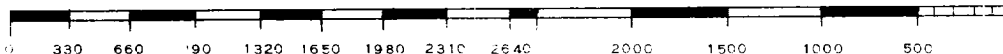
Date
October 22, 1968

I hereby certify that the well location shown on this plat was plotted from field notes of actual surveys made by me or under my supervision, and that the same is true and correct to the best of my knowledge and belief.

Date Surveyed

Registered Professional Engineer
and/or Land Surveyor

Certificate No.



NEW MEXICO OIL CONSERVATION COMMISSION
Well Location and Acreage Dedication Plat

Section A.

Date June 18, 1957

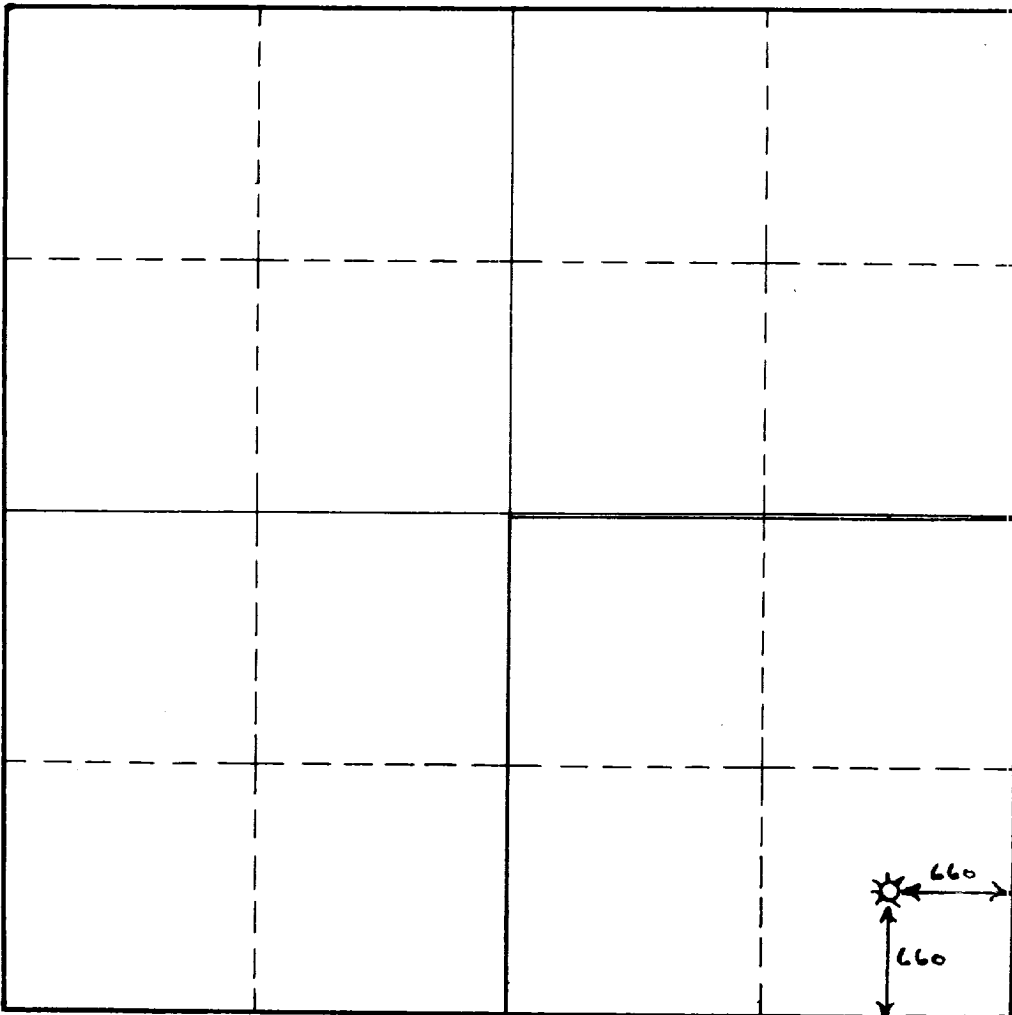
Operator R. OLSEN OIL COMPANY Lease DANGLADE
Well No. 2 Unit Letter P Section 12 Township 22S Range 37E NMPM
Located 660 Feet From South Line, 660 Feet From East Line
County LEA G. L. Elevation 3931 Dedicated Acreage 160 Acres
Name of Producing Formation Blinberry Gas Pool Blinberry Gas

1. Is the Operator the only owner* in the dedicated acreage outlined on the plat below?
Yes _____ No XX.
2. If the answer to question one is "no," have the interests of all the owners been consolidated by communitization agreement or otherwise? Yes X No _____. If answer is "yes," Type of Consolidation Unitization & Operating Agreements
3. If the answer to question two is "no," list all the owners and their respective interests below:

Owner

Land Description

Section B



This is to certify that the information in Section A above is true and complete to the best of my knowledge and belief.

R. OLSEN OIL COMPANY

(Operator)

Philip Randolph

(Representative)

Philip Randolph, Vice Pres.
2605 Liberty Bank Bldg., Okla. City

Address

This is to certify that the well location shown on the plat in Section B was plotted from field notes of actual surveys made by me or under my supervision and that the same is true and correct to the best of my knowledge and belief.

Date Surveyed 1-14-50

By: John W. West

Registered Professional
Engineer and/or Land Surveyor.

New Mexico License #676

Certificate No. _____

INSTRUCTIONS FOR COMPLETION:

1. Operator shall furnish and certify to the information called for in Section A.
2. Operator shall outline the dedicated acreage for both oil and gas wells on the plat in Section B.
3. A registered professional engineer or land surveyor registered in the State of New Mexico or approved by the Commission shall show on the plat the location of the well and certify this information in the space provided.
4. All distances shown on the plat must be from the outer boundaries of Section.
5. If additional space is needed for listing owners and their respective interests as required in question 3, Section A, please use space below

* "Owner" means the person who has the right to drill into and to produce from any pool and to appropriate the production either for himself or for himself and another. (65-3-29 (e) NMSA 1953 Comp.)

NEW MEXICO
OIL CONSERVATION COMMISSION

Form C-128

Well Location and/or Gas Proration Plat

Date April 17, 1957

Operator R. OLSEN OIL COMPANY Lease DANGLADE

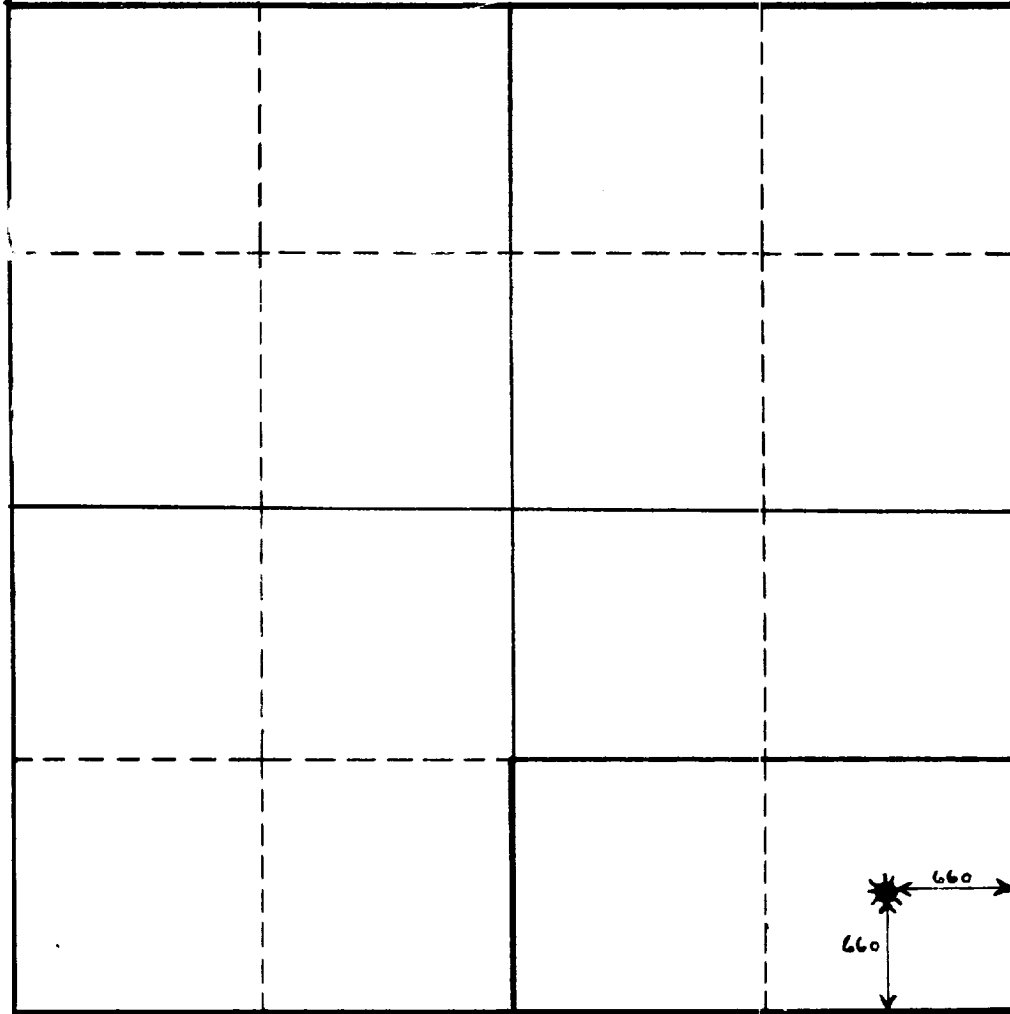
Well No. 2 Section 13 Township 22South Range 37 East NMPM

Located 660 Feet From South Line, 660 Feet From East Line,

Lea County, New Mexico. G. L. Elevation 3331

Name of Producing Formation Blinebry Pool Blinebry Dedicated Acreage 80

(Note: All distances must be from outer boundaries of Section)



NOTE

This section of
form is to be
used for gas
wells only.



SCALE: 1"=1000'

1. Is this Well a Dual Comp. ? Yes No x.
2. If the answer to Question 1 is yes, are there any other dually completed wells within the dedicated acreage? Yes No .

Name Philip Randolph Philip Randolph
Position Vice President
Representing R. OLSEN OIL COMPANY
Address 2805 Liberty Bank Bldg.
Oklahoma City, Oklahoma

This is to certify that the above plat was prepared from field notes of actual surveys made by me or under my supervision and that the same are true and correct to the best of my knowledge and belief.

Date Surveyed 1-14-50
by John W. West
Registered Professional Engineer and/or
Land Surveyor