


ROWAN DRILLING COMPANY
FORT WORTH 2, TEXAS



Copy:

New Mexico Oil Conservation Commission, Hobbs, New Mexico.

August 7, 1947

New Mexico Oil Conservation Commission
Santa Fe, New Mexico

Gentlemen:

We are informed by our Midland Office that you have called to their attention the fact that we did not file Form C-102, being Notice of Intention to Drill Deeper our Federal Elliott Well No. 1-B-13, located in the SW-1/4 of the NW-1/4 of Section 13, Township 22-S, Range 37-E, Lea County, New Mexico.

We are enclosing herewith in triplicate, on Form C-102, the Notice of Intention to Drill this well deeper.

The reason this form was not filed earlier was that on August 4, 1945, we had a letter from Mr. Carl B. Livingston, with reference to a well that we drilled on U. S. Lands, in which he states:

"This Commission neither approves nor disapproves notice of intention to drill upon lands of the U. S. in that the Commission's jurisdiction over drilling programs covers state and patented land. The United States Government has jurisdiction of drilling operations on its own land."


From this, we gathered that it was not necessary to file an application with the New Mexico Oil Conservation Commission on wells that were drilled on Federal Lands, and we are sorry that this notice was not filed sooner.

Very truly yours,

ROWAN DRILLING COMPANY

By A. C. Allen
A. C. Allen

ACA:maw



POWER BUILDING COMPANY
1000 WEST 10TH AVENUE

1000

New Mexico Off Conservation Commission, Hobbs, New Mexico.

Dear Sir:

Enclosed

are two copies of a report on the results of the survey of the
wildlife resources of the area. The report is being submitted to the
New Mexico Off Conservation Commission for their information and
for their use in the planning of the area. The report is being
submitted to you for your information and for your use in the
planning of the area.

Very truly yours,
[Signature]

Enclosed are two copies of a report on the results of the survey of the
wildlife resources of the area. The report is being submitted to the
New Mexico Off Conservation Commission for their information and
for their use in the planning of the area. The report is being
submitted to you for your information and for your use in the
planning of the area.

Very truly yours,
[Signature]


Enclosed are two copies of a report on the results of the survey of the
wildlife resources of the area. The report is being submitted to the
New Mexico Off Conservation Commission for their information and
for their use in the planning of the area. The report is being
submitted to you for your information and for your use in the
planning of the area.

[Signature]

NEW MEXICO OIL CONSERVATION COMMISSION

Santa Fe, New Mexico

MISCELLANEOUS NOTICES



Submit this notice in triplicate to the Oil Conservation Commission or its proper agent before the work specified is to begin. A copy will be returned to the sender on which will be given the approval, with ~~40385195~~ considerations considered advisable, or the rejection by the Commission or agent, of the plan submitted. The plan as approved should be followed, and work should not begin until approval is obtained. See additional instructions in the Rules and Regulations of the Commission.

Indicate nature of notice by checking below:

NOTICE OF INTENTION TO TEST CASING SHUT-OFF		NOTICE OF INTENTION TO SHOOT OR CHEMICALLY TREAT WELL	
NOTICE OF INTENTION TO CHANGE PLANS		NOTICE OF INTENTION TO PULL OR OTHERWISE ALTER CASING	
NOTICE OF INTENTION TO REPAIR WELL			
NOTICE OF INTENTION TO DEEPEN WELL	X	NOTICE OF INTENTION TO PLUG WELL	

Fort Worth, Texas

Place

June 3, 1947

Date

OIL CONSERVATION COMMISSION,
Santa Fe, New Mexico.

Gentlemen:

Following is a notice of intention to do certain work as described below at the _____
Rowan Drilling Company Elliot Well No. 1-B-13 in SW of NW
 Company or Operator Lease
 of Sec. 13, T. 22S, R. 37E, N. M. P. M., _____ Field,
Lea County.

FULL DETAILS OF PROPOSED PLAN OF WORK

FOLLOW INSTRUCTIONS IN THE RULES AND REGULATIONS OF THE COMMISSION

Notice of Intention to Drill this well to a depth of approximately 5300' was filed on July 12, 1945. Authorization to drill was granted by the Geological Survey on July 23, 1945. This well was drilled to a depth of 5337' with 7" 23 lb. J-55 casing cemented @ 5337'. The Paddeock Zone was tested and found non-productive, and the well was temporarily abandoned on December 10, 1945. This is a Notice of Intention to Drill this well deeper to a depth of approximately 7350' and test the Clearfork, Drinkard and other zones. A 6 1/2" hole will be cut and if production is indicated, 5" OD casing will be set and cemented with approximately 200 sack cement.

Approved _____, 19____
 except as follows:

Rowan Drilling Company

Company or Operator

By E. C. AllenPosition Geologist

Send communications regarding well to

Name Rowan Drilling CompanyAddress 903 Commercial Standard BuildingFort Worth, Texas

OIL CONSERVATION COMMISSION,

By _____

Title _____