

NEW MEXICO OIL CONSERVATION COMMISSION  
WELL LOCATION AND ACREAGE DEDICATION PLAT

Form C-102  
Supersedes C-128  
Effective 1-1-65

All distances must be from the outer boundaries of the Section.

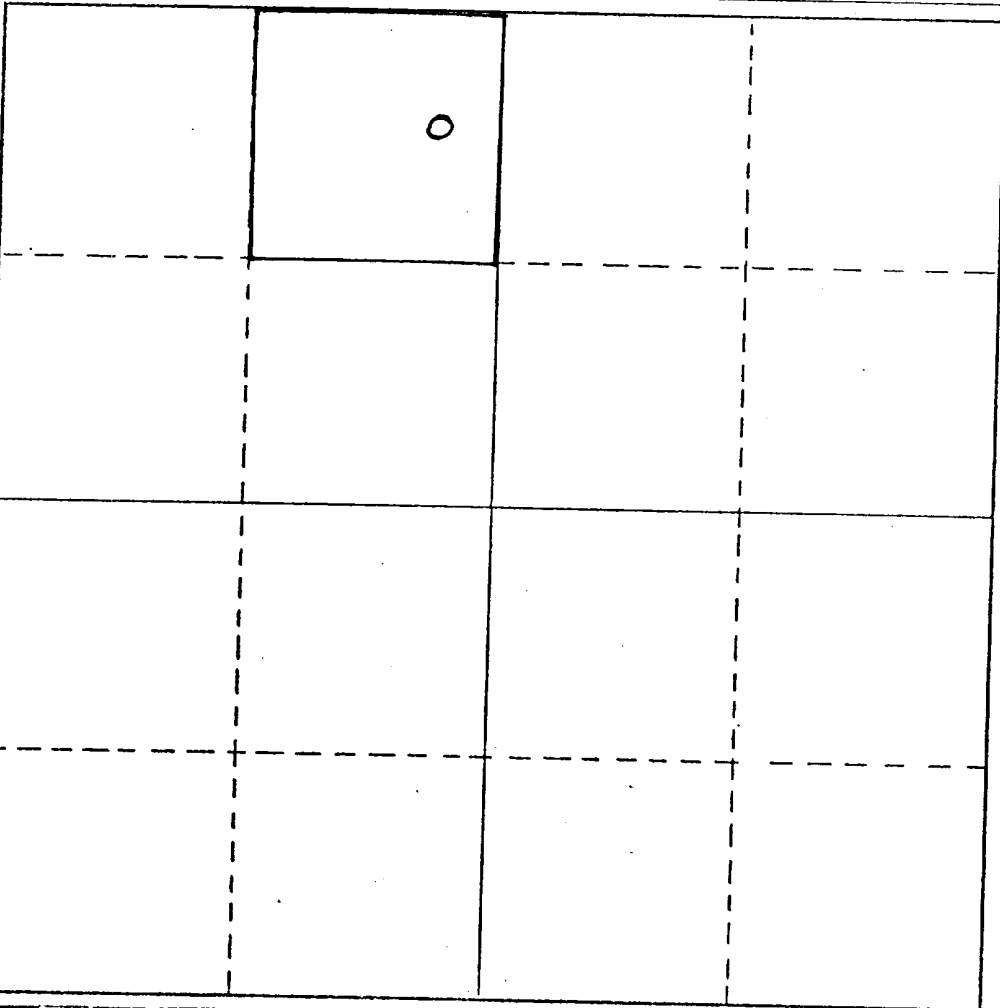
Operator <i>Gulf Oil Corp.</i>		Lease <i>Hugh</i>			Well No. <i>7</i>
Unit Letter <i>C</i>	Section <i>14</i>	Township <i>22S</i>	Range <i>37E</i>	County <i>Lea</i>	
Actual Footage Location of Well: <i>660</i> feet from the <i>North</i> line and <i>2310</i> feet from the <i>West</i> line					
Ground Level Elev. <i>3356' GL</i>	Producing Formation <i>Blinberry Oil</i>		Pool <i>Blinberry Oil</i>	Dedicated Acreage: <i>40</i> Acres	

1. Outline the acreage dedicated to the subject well by colored pencil or hachure marks on the plat below.
2. If more than one lease is dedicated to the well, outline each and identify the ownership thereof (both as to working interest and royalty).
3. If more than one lease of different ownership is dedicated to the well, have the interests of all owners been consolidated by communitization, unitization, force-pooling, etc?

Yes  No If answer is "yes," type of consolidation \_\_\_\_\_

If answer is "no," list the owners and tract descriptions which have actually been consolidated. (Use reverse side of this form if necessary.) \_\_\_\_\_

No allowable will be assigned to the well until all interests have been consolidated (by communitization, unitization, forced-pooling, or otherwise) or until a non-standard unit, eliminating such interests, has been approved by the Commission.



CERTIFICATION

I hereby certify that the information contained herein is true and complete to the best of my knowledge and belief.

*R.D. Pitre*

Name  
*R. D. PITRE*

Position  
*AREA ENGINEER*

Company  
*GULF OIL CORP.*


Date  
*4-27-84*

I hereby certify that the well location shown on this plat was plotted from field notes of actual surveys made by me or under my supervision, and that the same is true and correct to the best of my knowledge and belief.

Date Surveyed

Registered Professional Engineer and/or Land Surveyor

Certificate No.



NEW MEXICO  
OIL CONSERVATION COMMISSION

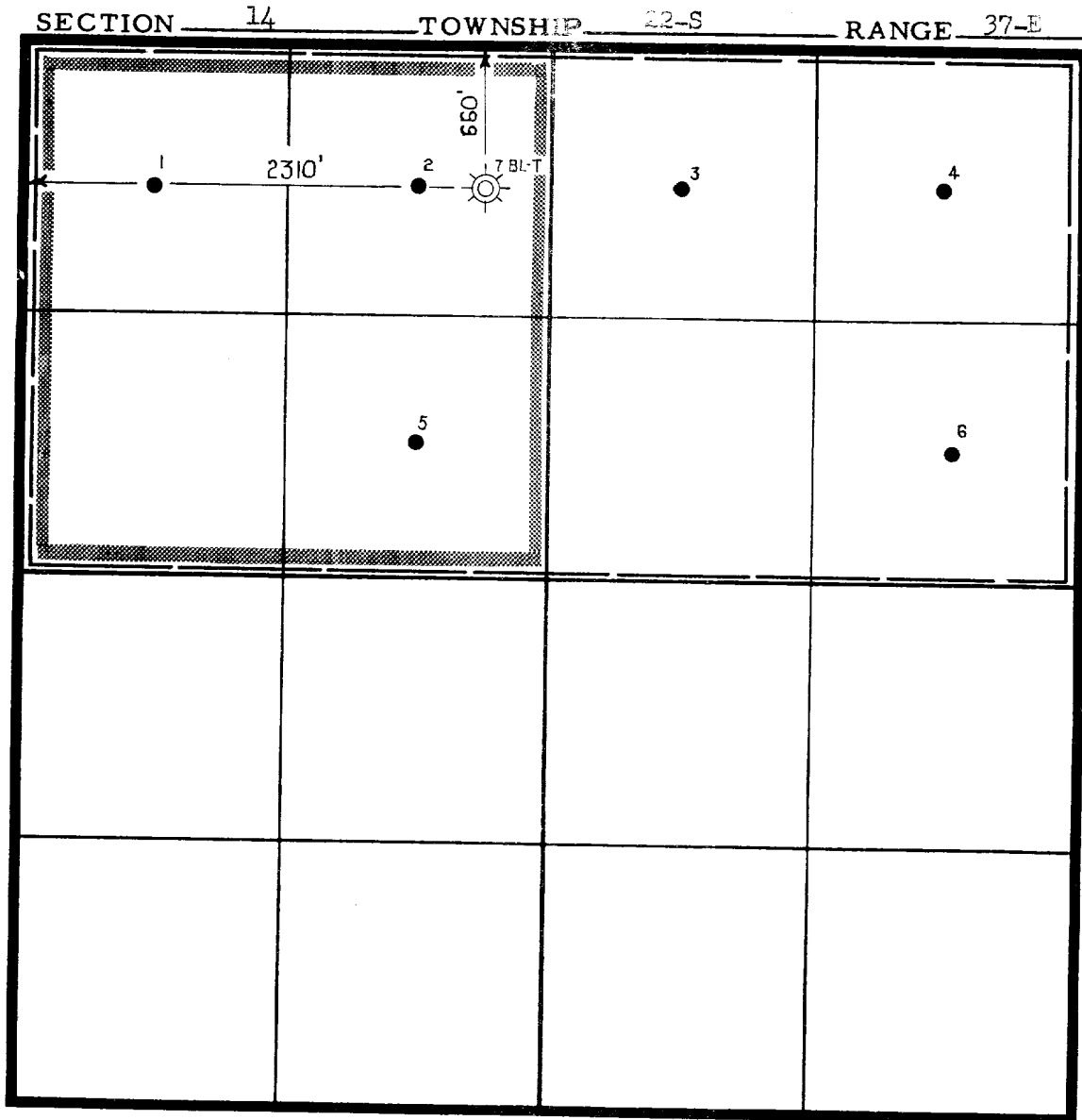
Gas Well Plat  
CORRECTED COPY

HOBBS OFFICE COC  
Date 2-10-55

Gulf Oil Corporation Operator Lease Hugh Well No. 7-BL-T 2:42

Name of Producing Formation Tubb Pool Tubb Gas

No. Acres Dedicated to the Well 160



I hereby certify that the information given above is true and complete to the best of my knowledge.

- - Oil Well
- ☀ - Dual (Gas-Gas)
- - Lease Line
- ▨ - Acreage Dedicated

Name W. W. Rhoads  
 Position Division Gas Engineer  
 Representing Gulf Oil Corporation  
 Address P. O. Box 1290, Fort Worth, Texas

(over)

INSTRUCTIONS

1. Is this gas well a dual completion? Yes   x   No
  
2. If the answer to Question 1 is Yes, are there any other  
dually completed wells within the dedicated acreage?  
Yes        No   x

A separate plat must be filed for each gas well, outlining the area dedicated to such well and showing the location of all other wells (oil and gas) within the outlined area.

Mail in duplicate to the district office for the district in which the well is located

NEW MEXICO  
OIL CONSERVATION COMMISSION

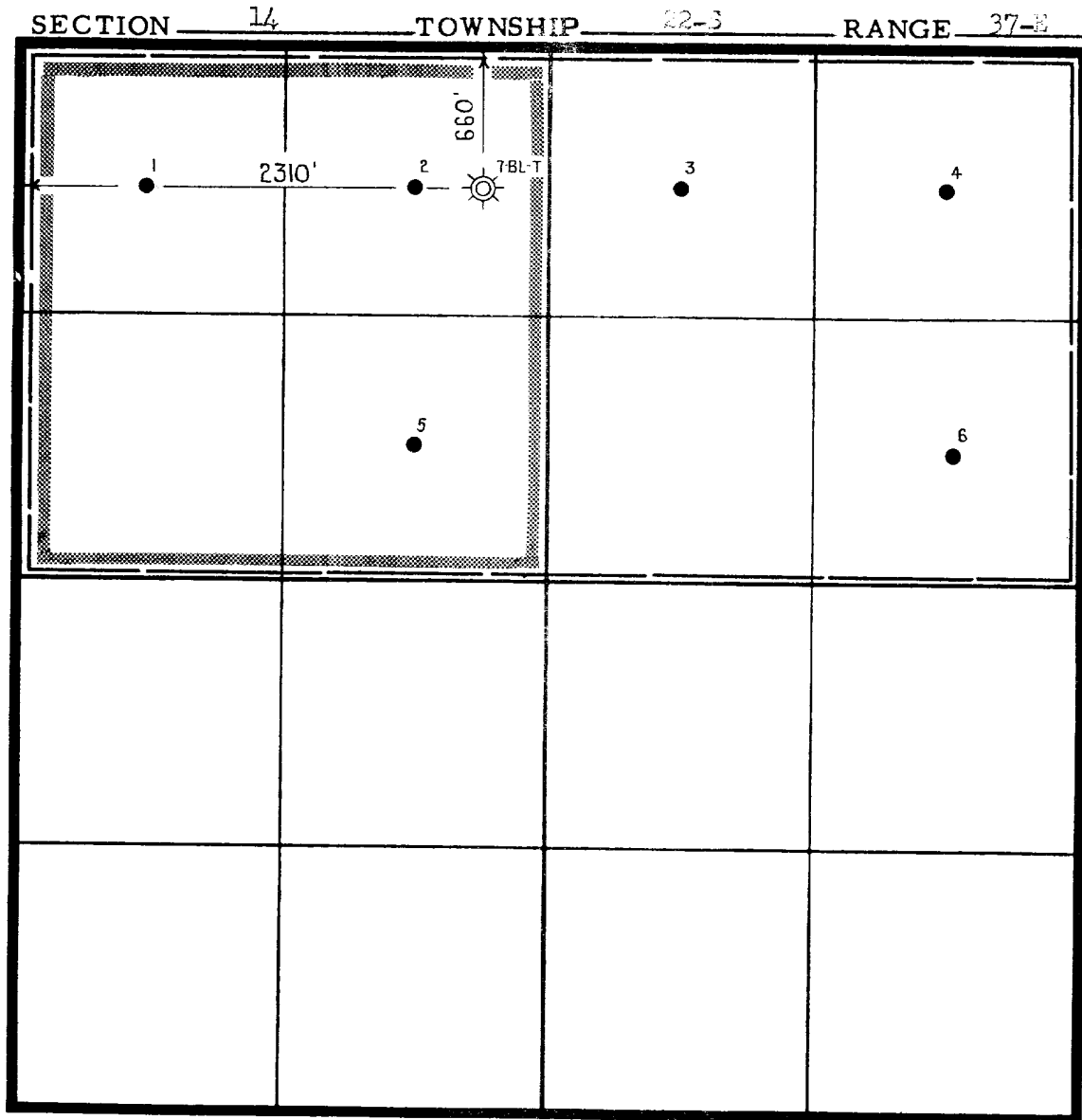
Gas Well Plat  
CORRECTED COPY

HOODS SECTION 800  
Date 2-10-55

Gulf Oil Corporation Operator Hush Lease 7 BL-T Well No. 2042

Name of Producing Formation Blinebry Pool Blinebry Gas

No. Acres Dedicated to the Well 160



I hereby certify that the information given above is true and complete to the best of my knowledge.

- - Oil Well
- ☀ - Dual (Gas-Gas)
- - Lease Line
- ▨ - Acreage Dedicated

Name W. W. Rhoads W. Rhoads  
Position Division Gas Engineer  
Representing Gulf Oil Corporation  
Address P. O. Box 1290, Fort Worth, Texas

(over)

INSTRUCTIONS

1. Is this gas well a dual completion? Yes   x   No
  
2. If the answer to Question 1 is Yes, are there any other  
dually completed wells within the dedicated acreage?  
Yes                      No

A separate plat must be filed for each gas well, outlining the area dedicated to such well and showing the location of all other wells (oil and gas) within the outlined area.

Mail in duplicate to the district office for the district in which the well is located

NEW MEXICO  
OIL CONSERVATION COMMISSION

Gas Well Plat

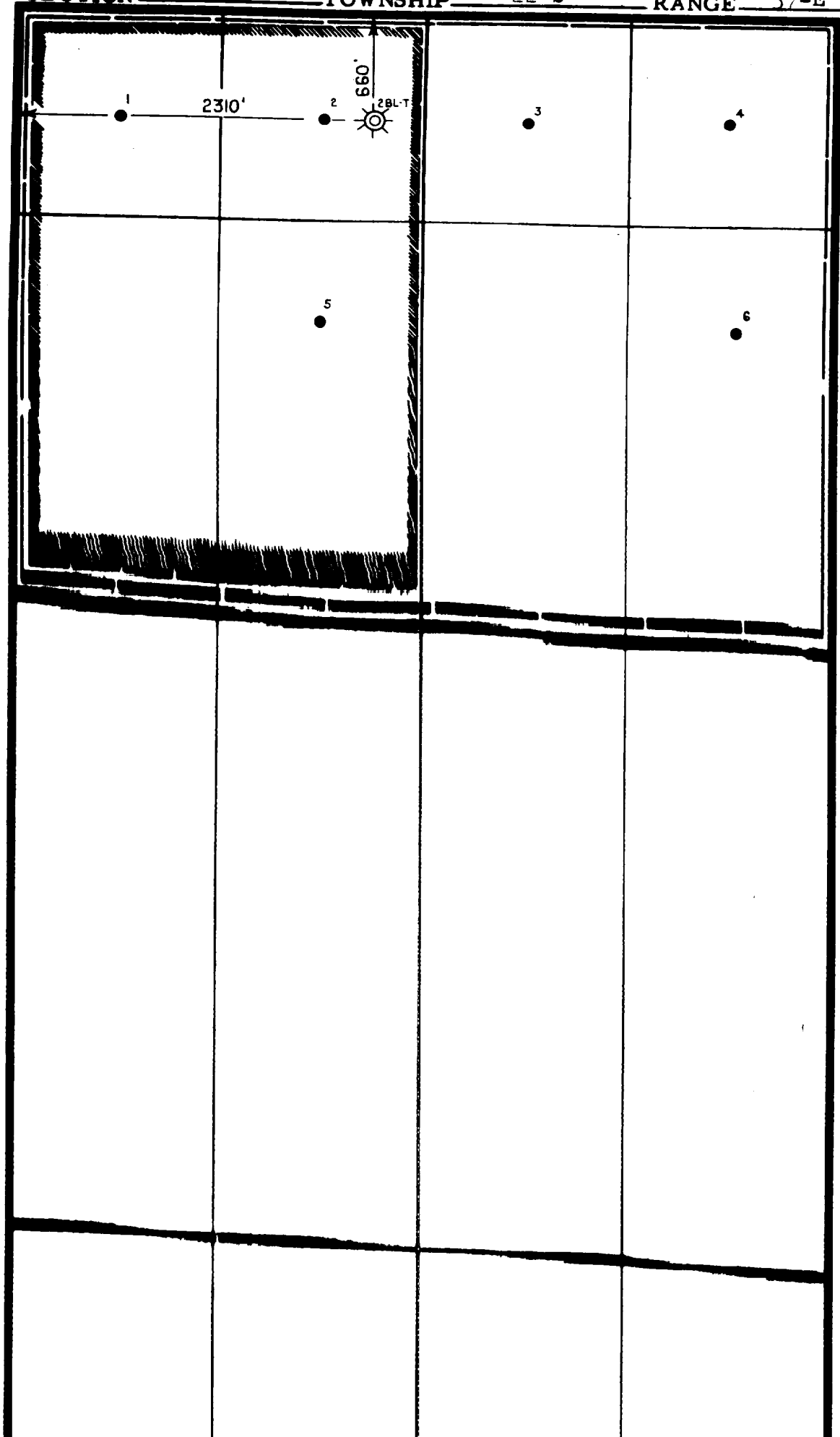
Date 2-10-55

Gulf Oil Corporation      Hugh      7 BL-T  
Operator                      Lease                      Well No.

Name of Producing Formation Tubb      Pool Tubb Gas

No. Acres Dedicated to the Well 160

SECTION 14      TOWNSHIP 22-S      RANGE 37-E



INSTRUCTIONS

1. Is this gas well a dual completion? Yes   x   No
2. If the answer to Question 1 is Yes, are there any other dually completed wells within the dedicated acreage?  
Yes        No       x

A separate plat must be filed for each gas well, outlining the area dedicated to such well and showing the location of all other wells (oil and gas) within the outlined area.

Mail in duplicate to the district office for the district in which the well is located.

NEW MEXICO  
OIL CONSERVATION COMMISSION


Gas Well Plat

Date 2-10-55

Gulf Oil Corporation      Hugh      7 BL-T  
 Operator                      Lease                      Well No.

Name of Producing Formation Tubb      Pool Tubb Gas

No. Acres Dedicated to the Well 160



I hereby certify that the information given above is true and complete to the best of my knowledge.

- - Oil Well
- ☀ - Dual (Gas-Gas)
- - Lease Line
- ▨ - Acreage Dedicated

Name L. W. Rhoads  
 Position Division Gas Engineer  
 Representing Gulf Oil Corporation  
 Address P. O. Box 1290, Fort Worth, Texas

(over)



## INSTRUCTIONS

1. Is this gas well a dual completion? Yes   x   No
  
2. If the answer to Question 1 is Yes, are there any other  
dually completed wells within the dedicated acreage?  
Yes                    No       x

A separate plat must be filed for each gas well, outlining the area dedicated to such well and showing the location of all other wells (oil and gas) within the outlined area.

Mail in duplicate to the district office for the district in which the well is located.

NEW MEXICO  
OIL CONSERVATION COMMISSION

Gas Well Plat

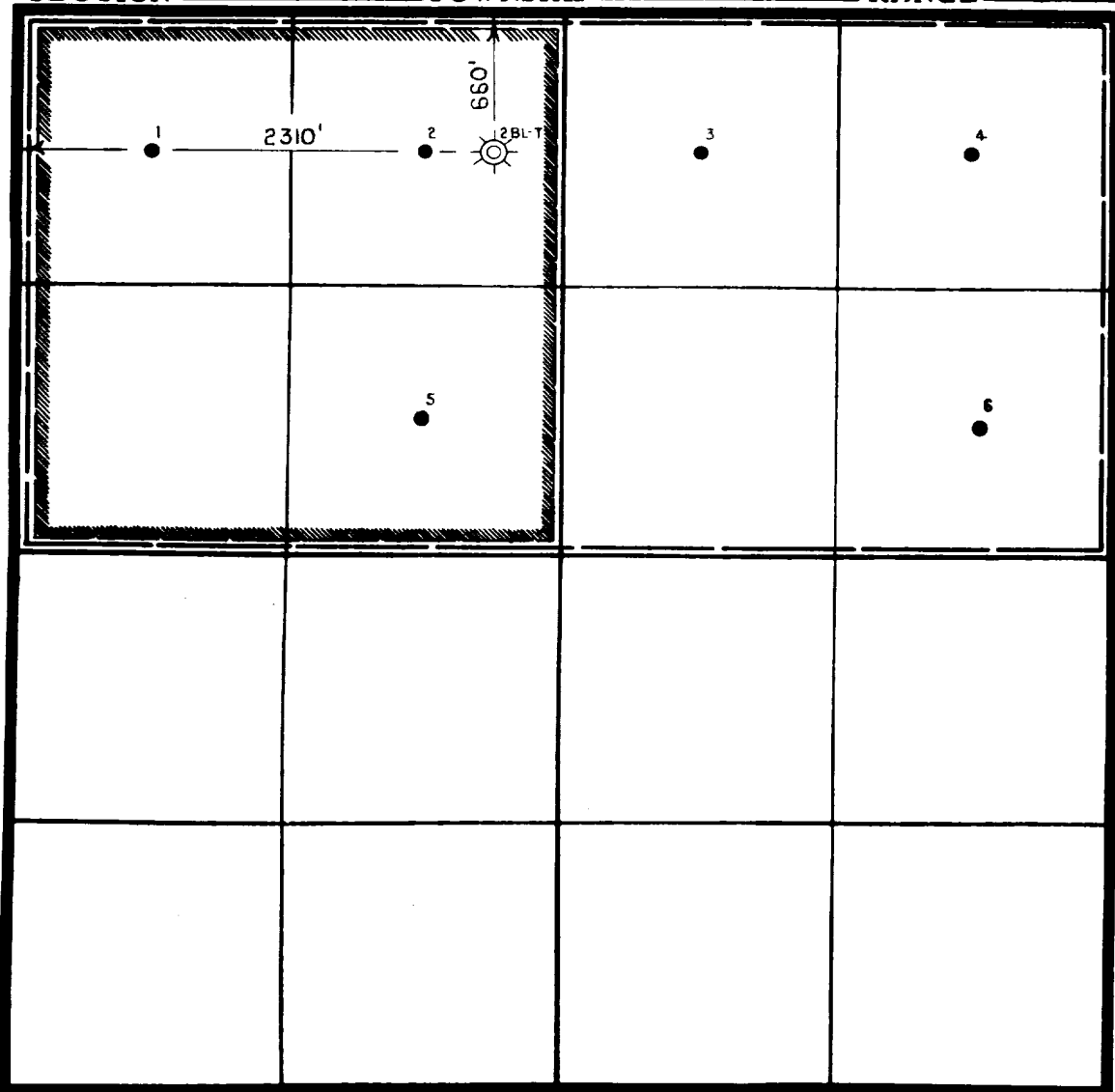
Date 2-10-55

Gulf Oil Corporation Hugh 7-BL-T  
Operator Lease Well No.

Name of Producing Formation Blinebry Pool Blinebry Gas

No. Acres Dedicated to the Well 160

SECTION 14 TOWNSHIP 22-S RANGE 37-E



I hereby certify that the information given above is true and complete to the best of my knowledge.

- - Oil Well
- ☀ - Dual (Gas-Gas)
- - Lease Line
- ▨ - Acreage Dedicated

Name W. P. Rhoads W. Rhoads  
Position Division Gas Engineer  
Representing Gulf Oil Corporation  
Address P. O. Box 1290, Fort Worth, Texas

(over)

INSTRUCTIONS

1. Is this gas well a dual completion? Yes   x   No
  
2. If the answer to Question 1 is Yes, are there any other  
dually completed wells within the dedicated acreage?  
Yes        No       x

A separate plat must be filed for each gas well, outlining the area dedicated to such well and showing the location of all other wells (oil and gas) within the outlined area.

Mail in duplicate to the district office for the district in which the well is located.