

District I
PO Box 1980, Hobbs, NM 88241-1980

District II
811 South First, Artesia, NM 88210

District III
1000 Rio Brazos Rd., Aztec, NM 87410

District IV
2040 South Pacheco, Santa Fe, NM 87505

State of New Mexico
Energy, Minerals & Natural Resources Department

OIL CONSERVATION DIVISION
2040 South Pacheco
Santa Fe, NM 87505

Form C-104

Revised October 18, 1994

Instructions on back

Submit to Appropriate District Office

5 Copies

☐ AMENDED REPORT

I. REQUEST FOR ALLOWABLE AND AUTHORIZATION TO TRANSPORT

¹ Operator name and Address JOHN H. HENDRIX CORPORATION P.O. BOX 3040 MIDLAND, TEXAS 79702		² OGRID Number 012024
		³ Reason for Filing Code CG-EFFECTIVE 7/1/98
⁴ API Number 30 - 0 25-10293	⁵ Pool Name DRINKARD	
		⁶ Pool Code 19190
⁷ Property Code 17542	⁸ Property Name ELLIOTT A-15	
		⁹ Well Number 2

II. ¹⁰ Surface Location

UI or lot no. J	Section 15	Township 22S	Range 37E	Lot Idn	Feet from the 1830	North/South Line SOUTH	Feet from the 2130	East/West line EAST	County LEA
--------------------	---------------	-----------------	--------------	---------	-----------------------	---------------------------	-----------------------	------------------------	---------------

¹¹ Bottom Hole Location

UI or lot no.	Section	Township	Range	Lot Idn	Feet from the	North/South Line	Feet from the	East/West line	County
¹² Lse Code	¹³ Producing Method Code		¹⁴ Gas Connection Date		¹⁵ C-129 Permit Number	¹⁶ C-129 Effective Date		¹⁷ C-129 Expiration Date	

III. Oil and Gas Transporters

¹⁸ Transporter OGRID	¹⁹ Transporter Name and Address	²⁰ POD	²¹ O/G	²² POD ULSTR Location and Description
020667	EQUILON PIPELINE COMPANY, LLC BOX 2648 HOUSTON, TX 77252	1077410	O	
024650	DYNEGY MIDSTREAM SERVICES, LP 1000 LOUISIANA, SUITE 5800 HOUSTON, TEXAS 77002-5050	1077430	G	

IV. Produced Water

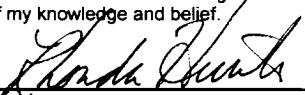
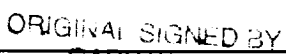

²³ POD	²⁴ POD ULSTR Location and Description
-------------------	--

V. Well Completion Data

²⁵ Spud Date	²⁶ Ready Date	²⁷ TD	²⁸ PBTD	²⁹ Perforations	³⁰ DHC, DC, MC
³¹ Hole Size		³² Casing & Tubing Size		³³ Depth Set	

VI. Well Test Data

³⁵ Date New Oil	³⁶ Gas Delivery Date	³⁷ Test Date	³⁸ Test Length	³⁹ Tbg. Pressure	⁴⁰ Csg. Pressure
⁴¹ Choke Size	⁴² Oil	⁴³ Water	⁴⁴ Gas	⁴⁵ AOF	⁴⁶ Test Method

⁴⁷ I hereby certify that the rules of the Oil Conservation Division have been complied with and that the information given above is true and complete to the best of my knowledge and belief. Signature: 		OIL CONSERVATION DIVISION	
Printed name: RHONDA HUNTER		Approved by: 	
Title: PRODUCTION ASST.		Title: GARY WINK FIELD REP. II	
Date: 09/08/98		Approval Date: 	
Phone: 915-684-6631			

⁴⁸ If this is a change of operator fill in the OGRID number and name of the previous operator

Previous Operator Signature	Printed Name	Title	Date
-----------------------------	--------------	-------	------