

NEW MEXICO OIL CONSERVATION COMMISSION

Santa Fe, New Mexico

NOTICE OF INTENTION TO DRILL

Notice must be given to the Oil Conservation Commission or its proper agent and approval obtained before drilling begins. If changes in the proposed plan are considered advisable, a copy of this notice showing such changes will be returned to the sender. Submit this notice in triplicate. One copy will be returned following approval. See additional instructions in Rules and Regulations of the Commission.

Fort Worth, Texas

September 16, 1946

OIL CONSERVATION COMMISSION,
Santa Fe, New Mexico,

Place

Date

Gentlemen:

You are hereby notified that it is our intention to commence the drilling of a well to be known as

Rowan Drilling Company

W. L. Walden

Well No. 5

NE 1/4 of NW 1/4

Company or Operator

Lease

of Sec. 15, T. 22 S, R. 37 E

Paddock

Field, Lea

County.

The well is 510 feet (N.) (S.) of the North line and 1980 feet (E.) (W.) of the east line of Section 15 22-S, 37-E

(Give location from section or other legal subdivision lines. Cross out wrong directions.)

If state land the oil and gas lease is No. Assignment No.

If patented land the owner is Ernest W. Walden

Address Circle, Texas

If government land the permittee is

Address

The lessee is

Address

We propose to drill well with drilling equipment as follows: Rotary to T.D.

The status of a bond for this well in conformance with Rule 39 of the General Rules and Regulations of the Commission is as follows:

We propose to use the following strings of casing and to land or cement them as indicated:

Size of Hole	Size of Casing	Weight Per Foot	New or Second Hand	Depth	Landed or Cemented	Sacks Cement
9 7/8	7 5/8 OD	26.40#	New	1150	Cemented	500
6 3/4	5 1/2 OD	17 #	New	5600	"	150

If changes in the above plan become advisable we will notify you before cementing or landing casing. We estimate that the first productive oil or gas sand should occur at a depth of about 5100 feet.

Additional information:

Approved

SEP 23

1946

except as follows:

Sincerely yours,

Rowan Drilling Company

Company or Operator

By

Position Geologist

Send communications regarding well to

Name Rowan Drilling Company

Address Fort Worth, Texas

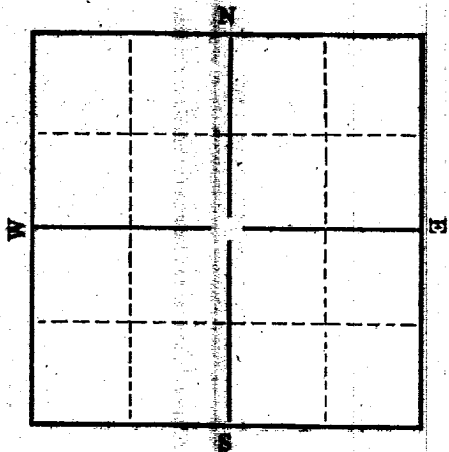
OIL CONSERVATION COMMISSION,

By

Title

SCOUT REPORT

NEW MEXICO OIL CONSERVATION COMMISSION



Company Rowan & Lennor
 Farm Name Stalden Well No. 5
 Sec. 15 Twp. 22 Range 37 County Brewer
 Feet from Line: 510 N. S. E. 1980 W.
 Elevation 3418 Method P
 Contractor _____
 Spudded 10-11-46 Completed 12-31-46

AMOUNT CASING & CEMENTING RECORD

Size	Feet	Inches	Sax Cement
7 7/8"	1155		550
5 1/2"	5123		150

TUBING RECORD

PACKER

ACID RECORD

Gals. 4000

TA	TG
TX	TSA
TCA	TGI
BX	TYo
TY	TABo
TSR	TPenn
Top Pay <u>5028</u>	TQ
	TOrd



SHOOTING RECORD

No. of Quarts	From	To
No. of Quarts	From	To
S/	S/	S/
S/	S/	S/
S/	S/	S/

Date	Location	Date	Swabbing
10-15	Ø 4155 AB	12-18	
10-22	Ø 3615 L	12-31	SD 5175 L Shut in for potential
10-30	Ø 4500 L	1-8	SD 5173 L T.P. Pump 114 BO
11-6	SD 5173 L 10 OC		416 BW in 24 hrs. then open
11-13	Isq.		2 1/2" thg. @ 5151
11-20			
11-26	Swabbing		
12-4	Isq. swabbed 116 BO		
	in 14 hrs		
12-11	Isq.		

THE STATE

OF NEW YORK



IN WITNESS WHEREOF