

COPIES RECEIVED		
DISTRIBUTION		
DATE		
OFFICE		
ATOR		

NEW MEXICO OIL CONSERVATION COMMISSION

Form C-103
Supersedes Old
C-102 and C-103
Effective 1-1-65

5a. Indicate Type of Lease
State <input checked="" type="checkbox"/> Fee <input type="checkbox"/>
5. State Oil & Gas Lease No.
8934

SUNDRY NOTICES AND REPORTS ON WELLS

(DO NOT USE THIS FORM FOR PROPOSALS TO DRILL OR TO DEEPEN OR PLUG BACK TO A DIFFERENT RESERVOIR.
USE "APPLICATION FOR PERMIT -" (FORM C-101) FOR SUCH PROPOSALS.)

OIL WELL ☒ GAS WELL ☐ OTHER ☐

Name of Operator

Amerada Division, Amerada Hess Corporation

Address of Operator

P. O. Drawer 817, Seminole, Texas 79360

Location of Well

UNIT LETTER **N** **660** FEET FROM THE **South** LINE AND **1980** FEET FROM

THE **West** LINE, SECTION **18** TOWNSHIP **22S** RANGE **37E** NMPM.

7. Unit Agreement Name

8. Farm or Lease Name

State PA

9. Well No.

2

10. Field and Pool, or Wildcat

Arrowhead-Grayburg

15. Elevation (Show whether DF, RT, GR, etc.)

3432 DF

12. County

Lea

16.

Check Appropriate Box To Indicate Nature of Notice, Report or Other Data

NOTICE OF INTENTION TO:

SUBSEQUENT REPORT OF:

PERFORM REMEDIAL WORK ☐

PLUG AND ABANDON ☐

REMEDIAL WORK ☐

ALTERING CASING ☐

TEMPORARILY ABANDON ☐

COMMENCE DRILLING OPNS. ☐

PLUG AND ABANDONMENT ☐

PULL OR ALTER CASING ☐

CHANGE PLANS ☐

CASING TEST AND CEMENT JOB ☐

OTHER **Reclassify** ☒

OTHER ☐

17. Describe Proposed or Completed Operations (Clearly state all pertinent details, and give pertinent dates, including estimated date of starting any proposed work) SEE RULE 1103.

**Pulled tbg., repaired tbg. leak, ran tbg. and pump.
Started well to pumping.**

**Production test of 3-1-71
Pumped 22 bbl. oil and 7 bbl. water in 24 hrs. GOR 209**

18. I hereby certify that the information above is true and complete to the best of my knowledge and belief.

SIGNED **R. J. Brakey**

TITLE **Region Manager**

DATE **3-2-71**

APPROVED BY

TITLE **SUPERVISOR DISTRICT**

DATE **MAR 8 1971**

CONDITIONS OF APPROVAL, IF ANY:

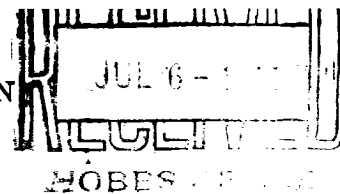
DUPLICATE

MEXICO OIL CONSERVATION CO.

MISSION

Santa Fe, New Mexico

MISCELLANEOUS NOTICES



Submit this notice in triplicate to the Oil Commission or its proper agent before the work specified is to begin. A copy will be returned to the sender on which will be given the approval, with any modifications considered advisable, or the rejection by the Commissioner or agent, of the plan submitted. The plan as approved should be followed, and work should not begin until approval is obtained. See additional instructions in the Rules and Regulations of the Commission.

Indicate nature of notice by checking below:

NOTICE OF INTENTION TO TEST CASING SHUT-OFF	<input checked="" type="checkbox"/>	NOTICE OF INTENTION TO SHOOT OR CHEMICALLY TREAT WELL	
NOTICE OF INTENTION TO CHANGE PLANS		NOTICE OF INTENTION TO PULL OR OTHERWISE ALTER CASING	
NOTICE OF INTENTION TO REPAIR WELL			
NOTICE OF INTENTION TO DEEPEN WELL		NOTICE OF INTENTION TO PLUG WELL	

July 5, 1940

Monument New, Mexico

Place

Date

OIL CONSERVATION COMMISSION,
Santa Fe, New Mexico.

Gentlemen:

Following is a notice of intention to do certain work as described below at the _____
Amerada Petroleum Corporation State **PA** Well No. **2** in **SE SW**
 Company or Operator Lease
 of Sec. **18**, T. **22**, R. **37**, N. M. P. M., **Arrow Head** Field,
Lea County.

FULL DETAILS OF PROPOSED PLAN OF WORK

FOLLOW INSTRUCTIONS IN THE RULES AND REGULATIONS OF THE COMMISSION

This well has been drilled to TD 320' 7-5/8" Seamless casing has been set @ 312' and cemented with 75 sacks of cement (25 incoor and 50 Eltore cement) The cement was circulated. Cementing was completed @ 4:45 a.m. July 5, 1940.

We plan to allow the well to stand undisturbed for a period of 72 hours after which time the cement plug will be drilled from the casing, the hole bailed dry, and operations shut down for one hour to determine if there is water present below the casing. After one hour, the bailer will, again be run. if there is no water present, drilling will be resumed.

JUL 6 1940

Approved _____, 19____
 except as follows:

Amerada Petroleum Corporation

Company or Operator

By _____

Position **Farm Boss**

Send communications regarding well to

Name **Don Topper**

Address **Monument, New Mexico**

OIL CONSERVATION COMMISSION,

By *Ray Garberrath*


Title _____

NEW MEXICO OIL CONSERVATION COMMISSION

Santa Fe, New Mexico

NOTICE OF INTENTION TO DRILL

Notice must be given to the Oil Conservation Commission or its proper agent and approval obtained before drilling begins. If changes in the proposed plan are considered advisable, a copy of this notice showing such changes will be returned to the sender. Submit this notice in triplicate. One copy will be returned following approval. See also the instructions in Rules and Regulations of the Commission.



Monument, New Mexico

July 1, 1940

Place

Date

OIL CONSERVATION COMMISSION,
Santa Fe, New Mexico.

Gentlemen:

You are hereby notified that it is our intention to commence the drilling of a well to be known as


Amerada Petroleum Corp.

State "PA"

Well No. 2

in SE 1/4 of SW 1/4

of Sec. 18, T. 22S, R. 37E, N. M. P. M., Arrow Head, Lea County.

AREA 640 ACRES
LOCATE WELL CORRECTLY

The well is 660 feet (N) (S.) of the South line and 1980 feet (W.) of the West line of Section 18-22-37

(Give location from section or other legal subdivision lines. Cross out wrong directions.)

If state land the oil and gas lease is No. Assignment No.

If patented land the owner is

Address

If government land the permittee is

Address

The lessee is Amerada Petroleum Corporation

Address Box 2040, Tulsa, Oklahoma.

We propose to drill well with drilling equipment as follows:

Steam Rotary

The status of a bond for this well in conformance with Rule 39 of the General Rules and Regulations of the Commission is as follows:

We propose to use the following strings of casing and to land or cement them as indicated:

Size of Hole	Size of Casing	Weight Per Foot	New or Second Hand	Depth	Landed or Cemented	Sacks Cement
11"	7-5/8"	26.00	New	325'	Cemented	100
8-3/4"	5 1/2"	17.00	New	2600'	Cemented	150

If changes in the above plan become advisable we will notify you before cementing or landing casing. We estimate that the first productive oil or gas sand should occur at a depth of about 3700 feet.

Additional information:

JUL 1 1940

Approved _____, 19____
except as follows:

Sincerely yours,

Amerada Petroleum Corporation
Company or Operator

By

Farm Boss

Position

Send communication regarding well to

Name Don Topper

Address Monument New, Mexico

OIL CONSERVATION COMMISSION,

By

Title

Roy Yarbrough
OIL & GAS INSPECTOR

100-1019-100

100-1019-100

100-1019-100

100-1019-100

100-1019-100

100-1019-100

100-1019-100

100-1019-100

100-1019-100

100-1019-100

100-1019-100

100-1019-100

100-1019-100

100-1019-100

100-1019-100

100-1019-100

100-1019-100

100-1019-100

100-1019-100

100-1019-100

100-1019-100

100-1019-100

100-1019-100

100-1019-100

100-1019-100

100-1019-100

100-1019-100

100-1019-100