

District I  
1625 N. French Drive, Hobbs, NM 88240  
District II  
811 South First, Artesia, NM 88210  
District III  
1000 Rio Brazos Rd., Aztec, NM 87410  
District IV  
2040 South Pacheco, Santa Fe, NM 87504

State of New Mexico  
Energy, Minerals & Natural Resources Department

OIL CONSERVATION DIVISION  
2040 South Pacheco  
Santa Fe, NM 87505

Form C-104  
Revised March 25, 1999  
Instruction on back  
Submit to Appropriate District Office  
5 Copies  
☐ Amended Report

I. REQUEST FOR ALLOWABLE AND AUTHORIZATION TO TRANSPORT

<sup>1</sup> Operator Name and Address  Apache Corporation 2000 Post Oak Boulevard, Suite 100 Houston, Texas 77056-4400		<sup>2</sup> OGRID Number  000873
		<sup>3</sup> Reason for Filing Code  CH CO Effective 07/01/00
<sup>4</sup> API Number  30- 025- 10394	<sup>5</sup> Pool Name  Blinebry Oil & Gas	<sup>6</sup> Pool Code  06660
<sup>7</sup> Property Code  26466	<sup>8</sup> Property Name  Wood, Eugene	<sup>9</sup> Well Number  9

II. <sup>10</sup> Surface Location

UL or lot no.	Section	Township	Range	Lot Idn	Feet from the	North/South Line	Feet from the	East/West Line	County
G	22	22S	37E		1909	North	1909	East	Lea

<sup>11</sup> Bottom Hole Location

UL or lot no.	Section	Township	Range	Lot Idn	Feet from the	North/South Line	Feet from the	East/West Line	County
<sup>12</sup> Lse Code P	<sup>13</sup> Producing Method Code P	<sup>14</sup> Gas Connection Date	<sup>15</sup> C-129 Permit Number	<sup>16</sup> C-129 Effective Date	<sup>17</sup> C-129 Expiration Date				

III. Oil and Gas Transporters

<sup>18</sup> Transporter OGRID	<sup>19</sup> Transporter Name and Address	<sup>20</sup> POD	<sup>21</sup> O/G	<sup>22</sup> POD ULSTR Location and Description
017407	Petro Source Corporation 8790 West Colfax Avenue #230 Lakewood, Colorado 80215	0011510	O	Unit H, Sec 22, T22S, R37E Wood Battery
009171	GPM Gas Corporation 4044 Penbrook Odessa, Texas 79762	2807128	G	Unit H, Sec 22, T22S, R37E GPM Gas Meter

IV. Produced Water

<sup>23</sup> POD 0011550	<sup>24</sup> POD ULSTR Location and Description Unit H, Sec 22, T22S, R37E. Water trucked to disposal from Battery.
------------------------------	---


V. Well Completion Data

<sup>25</sup> Spud Date	<sup>26</sup> Ready Date	<sup>27</sup> TD	<sup>28</sup> PBTD	<sup>29</sup> Perforations	<sup>30</sup> DHC, MC
<sup>31</sup> Hole Size	<sup>32</sup> Casing & Tubing Size	<sup>33</sup> Depth Set	<sup>34</sup> Sacks Cement		

VI. Well Test Data

<sup>35</sup> Date New Oil	<sup>36</sup> Gas Delivery Date	<sup>37</sup> Test Date	<sup>38</sup> Test Length	<sup>39</sup> Tbg. Pressure	<sup>40</sup> Csg. Pressure
<sup>41</sup> Choke Size	<sup>42</sup> Oil	<sup>43</sup> Water	<sup>44</sup> Gas	<sup>45</sup> AOF	<sup>46</sup> Test Method

<sup>47</sup> I hereby certify that the rules of the Oil Conservation Division have been complied with and that the information given above is true and complete to the best of my knowledge and belief.


Signature: 

Printed name: Douglas E. O'Neil

Title: Production Manager

Date: Phone: (713) 296-6000

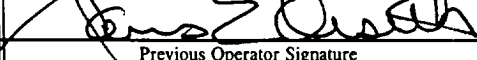
OIL CONSERVATION DIVISION

Approved by: 

Title:

Approval Date: 6/30/00

<sup>48</sup> If this is a change of operator fill in the OGRID number and name of the previous operator

  
Previous Operator Signature

James E. Orseth

Printed Name

Vice President

Title

6/30/00

Date