

District I
PO Box 1980, Hobbs, NM 88241-1980

District II
811 South First, Artesia, NM 88210

District III
1000 Rio Brazos Rd., Aztec, NM 87410

District IV
2040 South Pacheco, Santa Fe, NM 87505

State of New Mexico
Energy, Minerals & Natural Resources Department

OIL CONSERVATION DIVISION
2040 South Pacheco
Santa Fe, NM 87505

Form C-104
Revised October 18, 1994

Instructions on back
Submit to Appropriate District Office
5 Copies

☐ AMENDED REPORT

I. REQUEST FOR ALLOWABLE AND AUTHORIZATION TO TRANSPORT

¹ Operator name and Address SAGA PETROLEUM LLC 415 W. WALL, SUITE 835 MIDLAND, TX 79701		² OGRID Number 148967
		³ Reason for Filing Code OPERATOR CHANGE 3-1-00
⁴ API Number 30 - 0 25-10399	⁵ Pool Name DRINKARD	
⁶ Pool Code 19190		
⁷ Property Code 009279 25692	⁸ Property Name E. M. ELLIOTT Federal	⁹ Well Number 4

II. ¹⁰ Surface Location

UI or lot no. C	Section 22	Township 22S	Range 37E	Lot Idn	Feet from the 510	North/South Line N	Feet from the 2280	East/West line W	County LEA
--------------------	---------------	-----------------	--------------	---------	----------------------	-----------------------	-----------------------	---------------------	---------------

¹¹ Bottom Hole Location

UI or lot no.	Section	Township	Range	Lot Idn	Feet from the	North/South Line	Feet from the	East/West line	County
¹² Lse Code F	¹³ Producing Method Code P		¹⁴ Gas Connection Date 02/01/58		¹⁵ C-129 Permit Number		¹⁶ C-129 Effective Date		¹⁷ C-129 Expiration Date

III. Oil and Gas Transporters

¹⁸ Transporter OGRID	¹⁹ Transporter Name and Address	²⁰ POD	²¹ O/G	²² POD ULSTR Location and Description
020667	EQUILON PIPELINE CO LLC P. O. BOX 1910 MIDLAND, TX 79701	2168210	O	D-22-22S-37E
024650	DYNEGY MIDSTREAM SERVICES, LLP 1000 LOUISIANA ST., SUITE 5800 HOUSTON, TX 77002	2168230	G	D-22-22S-37E

IV. Produced Water





²³ POD 2168250	²⁴ POD ULSTR Location and Description D-22-2S-37E
------------------------------	---

V. Well Completion Data

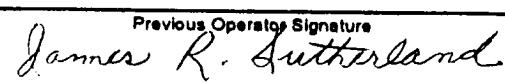
²⁵ Spud Date	²⁶ Ready Date	²⁷ TD	²⁸ PBTD	²⁹ Perforations	³⁰ DHC, DC, MC
³¹ Hole Size		³² Casing & Tubing Size		³³ Depth Set	
³⁴ Sacks Cement					

VI. Well Test Data

³⁵ Date New Oil	³⁶ Gas Delivery Date	³⁷ Test Date	³⁸ Test Length	³⁹ Tbg. Pressure	⁴⁰ Csg. Pressure
⁴¹ Choke Size	⁴² Oil	⁴³ Water	⁴⁴ Gas	⁴⁵ AOF	⁴⁶ Test Method

⁴⁷ I hereby certify that the rules of the Oil Conservation Division have been complied with and that the information given above is true and complete to the best of my knowledge and belief.		OIL CONSERVATION DIVISION	
Signature: 		Approved by: 	
Printed name: J CHARLES FARMER		Title: 	
Title: MGR		Approval Date: 	
Date: 3-9-00	Phone: 915/684-4293		

⁴⁸ If this is a change of operator fill in the OGRID number and name of the previous operator

PLAINS PETROLEUM OPERATING COMPANY OGRID 017805			
Previous Operator Signature 	Printed Name JAMES R SUTHERLAND	Title DISTRICT MGR	Date 02/18/00

13 75 29 27 13 13 13
MAR 2000
Received
Halls
020