

NEW MEXICO OIL CONSERVATION COMMISSION

Santa Fe, New Mexico

NOTICE OF INTENTION TO DRILL

Notice must be given to the Oil Conservation Commission or its proper agent and approval obtained before drilling begins. If changes in the proposed plan are considered advisable, a copy of this notice showing such changes will be returned to the sender. Submit this notice in triplicate. One copy will be returned following approval. See additional instructions in Rules and Regulations of the Commission.

Midland, Texas

October 16, 1948

Place

Date

OIL CONSERVATION COMMISSION,
Santa Fe, New Mexico.
Gentlemen:

You are hereby notified that it is our intention to commence the drilling of a well to be known as _____

Elder & Willingham - T. O. May Lease Well No. 1 in NE $\frac{1}{4}$
Company or Operator
of Sec. 34, T. 22S, R. 37E, N. M. P.M., Drinkard Lease Field, Lea County.

N.

The well is 660 feet (N.) ~~xxx~~ of the South line and 660 feet
(E.) ~~xxx~~ of the West line of Section 34, Township 22S, Range 37E

(Give location from section or other legal subdivision lines. Cross out wrong directions.)

If state land the oil and gas lease is No. No, Assignment No. None

If patented land the owner is T. O. May


Address Eunice, New Mexico

If government land the permittee is No

Address - -

The lessee is Elder & Willingham

Address P. O. Box 950, Midland, Texas



AREA 640 ACRES
LOCATE WELL CORRECTLY

We propose to drill well with drilling equipment as follows: _____

Rotary

The status of a bond for this well in conformance with Rule 39 of the General Rules and Regulations of the Commission is as follows: will be complied with.

We propose to use the following strings of casing and to land or cement them as indicated:

Size of Hole	Size of Casing	Weight Per Foot	New or Second Hand	Depth	Landed or Cemented	Sacks Cement
14"	12-3/4"	40 lb.	Second Hand	250'	Cemented	Cemented to top
10"	8-5/8"	32 lb.	New	2750'	"	" " "
8"	5-1/2"	15 lb.	New	6500'	"	" " "

If changes in the above plan become advisable we will notify you before cementing or landing casing. We estimate that the first productive oil or gas sand should occur at a depth of about 6300 feet.

Additional information:

Approved _____, 19____
except as follows:

Sincerely yours,

ELDER & WILLINGHAM

Company or Operator

By _____

(Position) Co-owner

Send communication regarding well to

Name J. H. ELDER

Address P.O.Box 950, Midland, Texas

OIL CONSERVATION COMMISSION,

By _____

Title _____

NEW MEXICO OIL CONSERVATION COMMISSION

Santa Fe, New Mexico

NOTICE OF INTENTION TO DRILL

Notice must be given to the Oil Conservation Commission or its proper agent and approval obtained before drilling begins. If changes in the proposed plan are considered advisable, a copy of this notice showing such changes will be returned to the sender. Submit this notice in triplicate. One copy will be returned following approval. See additional instructions in Rules and Regulations of the Commission.

Midland, Texas

October 16, 1948

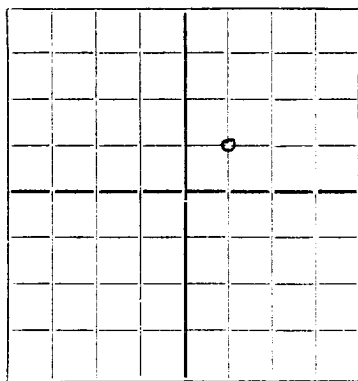
OIL CONSERVATION COMMISSION,
Santa Fe, New Mexico.
Gentlemen:

Place

Date

You are hereby notified that it is our intention to commence the drilling of a well to be known as _____

Elder & Willingham - T. O. May Lease Well No. **1** in **NE 1/4**
Company or Operator
of Sec. **34**, T. **22S**, R. **37E**, N. M. P.M., **Drinkard** Field, **Lea** County.
N. The well is **660** feet (N.) ~~485~~ of the **South** line and **660** feet
(E.) ~~485~~ of the **West** line of **Section 34, Township 22S, Range 37E**



AREA 640 ACRES
LOCATE WELL CORRECTLY

(Give location from section or other legal subdivision lines. Cross out wrong directions.)

If state land the oil and gas lease is No. **No**, Assignment No. **None**

If patented land the owner is **T. O. May**

Address **Dunice, New Mexico**

If government land the permittee is **No**

Address **- -**

The lessee is **Elder & Willingham**

Address **P. O. Box 950, Midland, Texas**

We propose to drill well with drilling equipment as follows: _____

Rotary

The status of a bond for this well in conformance with Rule 39 of the General Rules and Regulations of the Commission is as follows: **will be complied with.**

We propose to use the following strings of casing and to land or cement them as indicated:

Size of Hole	Size of Casing	Weight Per Foot	New or Second Hand	Depth	Landed or Cemented	Sacks Cement
14"	12-3/4"	40 lb.	Second Hand	250'	Cemented	Cemented to top
10"	8-5/8"	32 lb.	New	2750'	"	" " "
8"	5-1/2"	15 lb.	New	6500'	"	" " "

If changes in the above plan become advisable we will notify you before cementing or landing casing. We estimate that the first productive oil or gas sand should occur at a depth of about **6300** feet.

Additional information:

Approved _____, 19____
except as follows:

Sincerely yours,

ELDER & WILLINGHAM

Company or Operator

By _____

Position **Co-owner**

Send communication regarding well to

Name **J. H. ELDER**

Address **P.O. Box 950, Midland, Texas**

OIL CONSERVATION COMMISSION,

By _____

Title _____

1. The first part of the document is a letter from the President of the United States to the Congress, dated January 1, 1861.

2. The second part is a report from the Secretary of the Treasury, dated January 1, 1861.

3. The third part is a report from the Secretary of the Interior, dated January 1, 1861.

4. The fourth part is a report from the Secretary of the Navy, dated January 1, 1861.

5. The fifth part is a report from the Secretary of the War, dated January 1, 1861.

6. The sixth part is a report from the Secretary of the State, dated January 1, 1861.

7. The seventh part is a report from the Secretary of the War, dated January 1, 1861.

8. The eighth part is a report from the Secretary of the War, dated January 1, 1861.

9. The ninth part is a report from the Secretary of the War, dated January 1, 1861.

10. The tenth part is a report from the Secretary of the War, dated January 1, 1861.

NEW MEXICO OIL CONSERVATION COMMISSION

Santa Fe, New Mexico

NOTICE OF INTENTION TO DRILL

Notice must be given to the Oil Conservation Commission or its proper agent and approval obtained before drilling begins. If changes in the proposed plan are considered advisable, a copy of this notice showing such changes will be returned to the sender. Submit this notice in triplicate. One copy will be returned following approval. See additional instructions in Rules and Regulations of the Commission.

Midland, Texas

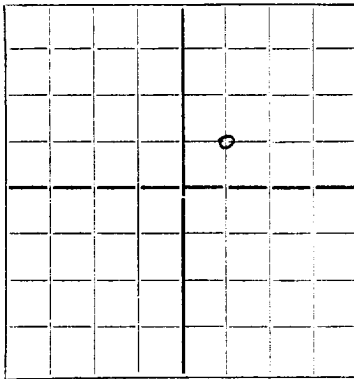
October 16, 1948

OIL CONSERVATION COMMISSION,
Santa Fe, New Mexico.
Gentlemen:

Place

Date

You are hereby notified that it is our intention to commence the drilling of a well to be known as Elder & Willingham - T. O. May Lease Well No. 1 in NE 1/4 of Sec. 34, T. 22S, R. 37E, N. M. P.M., Drinkard Field, Lea County. The well is 660 feet (N.) (S.) of the South line and 660 feet (E.) (W) of the West line of Section 34, Township 22S, Range 37E. (Give location from section or other legal subdivision lines. Cross out wrong directions.) If state land the oil and gas lease is No. No, Assignment No. None. If patented land the owner is T. O. May. Address Bunice, New Mexico. If government land the permittee is No. Address - -. The lessee is Elder & Willingham. Address P. O. Box 950, Midland, Texas. We propose to drill well with drilling equipment as follows: Rotary.



AREA 640 ACRES
LOCATE WELL CORRECTLY

The status of a bond for this well in conformance with Rule 39 of the General Rules and Regulations of the Commission is as follows: will be complied with.

We propose to use the following strings of casing and to land or cement them as indicated:

Size of Hole	Size of Casing	Weight Per Foot	New or Second Hand	Depth	Landed or Cemented	Sacks Cement
14"	12-3/4"	40 lb.	Second Hand	250'	Cemented	Cemented to top
10"	8-5/8"	32 lb.	New	2750'	"	" " "
8"	5-1/2"	15 lb.	New	6500'	"	" " "

If changes in the above plan become advisable we will notify you before cementing or landing casing. We estimate that the first productive oil or gas sand should occur at a depth of about 6300 feet.

Additional information:

Approved _____, 19____
except as follows:

Sincerely yours,

ELDER & WILLINGHAM

Company or Operator

By _____

Position Co-owner

Send communication regarding well to

Name J. H. ELDER

Address P.O. Box 950, Midland, Texas

OIL CONSERVATION COMMISSION,

By _____

Title _____

the first of these is the fact that the
the second is the fact that the

the third is the fact that the
the fourth is the fact that the

the fifth is the fact that the

the sixth is the fact that the

the seventh is the fact that the

the eighth is the fact that the

the ninth is the fact that the

the tenth is the fact that the

the eleventh is the fact that the

the twelfth is the fact that the

the thirteenth is the fact that the

the fourteenth is the fact that the

the fifteenth is the fact that the

the sixteenth is the fact that the