

District I
PO Box 1980, Hobbs, NM 88241-1980
District II
PO Drawer DD, Artesia, NM 88211-0719
District III
1000 Rio Brazos Rd., Aztec, NM 87410
District IV
PO Box 2088, Santa Fe, NM 87504-2088

State of New Mexico
Energy, Minerals & Natural Resources Department

OIL CONSERVATION DIVISION
PO Box 2088
Santa Fe, NM 87504-2088

Form C-101
Revised February 10, 1994
Instructions on back
Submit to Appropriate District Office
State Lease - 6 Copies
Fee Lease - 5 Copies

☐ AMENDED REPORT

APPLICATION FOR PERMIT TO DRILL, RE-ENTER, DEEPEN, PLUGBACK, OR ADD A ZONE

¹ Operator Name and Address. Jack Huff P. O. Box 50190 Midland, Texas 79710-0190		¹ OGRID Number 36472
		¹ API Number 30 - 025-10588
¹ Property Code 26987	¹ Property Name Shipman (see note below)	¹ Well No. 1

⁷ Surface Location

UL or lot no.	Section	Township	Range	Lot Idn	Feet from the	North/South line	Feet from the	East/West line	County
B	35	22S	37E		660	North	1980	East	Lea

⁸ Proposed Bottom Hole Location If Different From Surface

UL or lot no.	Section	Township	Range	Lot Idn	Feet from the	North/South line	Feet from the	East/West line	County
⁹ Proposed Pool 1 Blinebry Oil & Gas					¹⁰ Proposed Pool 2				

¹¹ Work Type Code E	¹² Well Type Code 0	¹³ Cable/Rotary Rotary	¹⁴ Lease Type Code P	¹⁵ Ground Level Elevation 3313
¹⁶ Multiple	¹⁷ Proposed Depth 6000'	¹⁸ Formation Blinebry	¹⁹ Contractor	²⁰ Spud Date Prior to 12/31/00

²¹ Proposed Casing and Cement Program




Hole Size	Casing Size	Casing weight/foot	Setting Depth	Sacks of Cement	Estimated TOC
Unknown	13 3/8"	48#	333'	300	surface
	9 5/8"	36#	2908'	1500	surface
	7"	23#	6630'	550	2950
	4 1/2"	11.6# & 9.5#	6436'		

²² Describe the proposed program. If this application is to DEEPEN or PLUG BACK give the data on the present productive zone and proposed new productive zone. Describe the blowout prevention program, if any. Use additional sheets if necessary.

Propose to re-enter the above plugged and abandoned well, tie back to the 4 1/2" casing which was cut off at 2170' when the well was P&A'd. The well will then be cleaned out to a final TD of + 6000'. A manually operated annular type BOP will be used during drilling operations. The Blinebry formation will be perforated, treated and tested once the well has been cleaned out to the proposed TD.

Permit Expires 1 Year From Approval
Date Unless Drilling Underway

Re-Entry

²³ I hereby certify that the information given above is true and complete to the best of my knowledge and belief. Signature: 		OIL CONSERVATION DIVISION	
Printed name: Chris Huff		Approved by: 	
Title: Operations Manager		Title: 	
Date: 10/25/00	Phone: (915) 683-9231	Approval Date: DEC 07 2000	Expiration Date:
		Conditions of Approval: Attached <input checked="" type="checkbox"/> WHAT TYPE OF BOP?	

Note: This well was originally drilled as the Magnolia Petroleum - May #1

District I
PO Box 1988, Hobbs, NM 88241-1988
District II
PO Drawer DD, Artesia, NM 88211-0719
District III
1000 Rio Brazos Rd., Aztec, NM 87410
District IV
PO Box 2088, Santa Fe, NM 87504-2088

State of New Mexico
Energy, Minerals & Natural Resources Department

OIL CONSERVATION DIVISION
PO Box 2088
Santa Fe, NM 87504-2088

Form C-102
Revised February 10, 1994
Instructions on back
Submit to Appropriate District Office
State Lease - 4 Copies
Fee Lease - 3 Copies

☐ AMENDED REPORT

WELL LOCATION AND ACREAGE DEDICATION PLAT

API Number 30-025-10588		Pool Code 06660	Pool Name Blinebry Oil & Gas
Property Code 26987	Property Name Shipman		Well Number 1
OGRID No. 36472	Operator Name Jack Huff		Elevation 3313

10 Surface Location

UL or lot no.	Section	Township	Range	Lot Ida	Feet from the	North/South line	Feet from the	East/West line	County
B	35	22 S	37E		660	North	1980	East	Lea

11 Bottom Hole Location If Different From Surface

UL or lot no.	Section	Township	Range	Lot Ida	Feet from the	North/South line	Feet from the	East/West line	County
12 Dedication Acres 40.00		13 Joint or Infill N		14 Consolidation Code		15 Order No.			

NO ALLOWABLE WILL BE ASSIGNED TO THIS COMPLETION UNTIL ALL INTERESTS HAVE BEEN CONSOLIDATED
OR A NON-STANDARD UNIT HAS BEEN APPROVED BY THE DIVISION

16			17 OPERATOR CERTIFICATION	
			I hereby certify that the information contained herein is true and complete to the best of my knowledge and belief.	
			Signature Chris Huff Printed Name Operations Manager Title 10/25/00 Date	
			18 SURVEYOR CERTIFICATION	
I hereby certify that the well location shown on this plat was plotted from field notes of actual surveys made by me or under my supervision, and that the same is true and correct to the best of my belief.		Date of Survey Signature and Seal of Professional Surveyor:		
		Certificate Number		