

District I
1625 N. French Dr., Hobbs. NM 88240

District II
PO Drawer DD, Artesia, NM 88211-0719

District III
1000 Rio Brazos Rd. Aztec, NM 87410

District IV
PO Box 2088, Santa Fe. NM 87504-2088

State of New Mexico
Energy, Minerals & Natural Resources Department

OIL CONSERVATION DIVISION
PO Box 2088
Santa Fe, NM 87504-2088

Revised February 21, 1994
instructions on back

Submit to Appropriate District Office
State Lease - 4 Copies
Fee Lease - 3 Copies

☐ AMENDED REPORT

WELL LOCATION AND ACREAGE DEDICATION PLAT

API Number 30-025- 10712	2 Pool Code 79240	3 Pool Name Jalmat: Tan-Yates-7 rrvs (Pro Gas)
4 Property Code 24669	5 Property Name State "A" A/C 1	6 Well Number 79
7 OGRID No. 162791	8 Operator Name Raptor Resources	9 Elevation

10 Surface Location

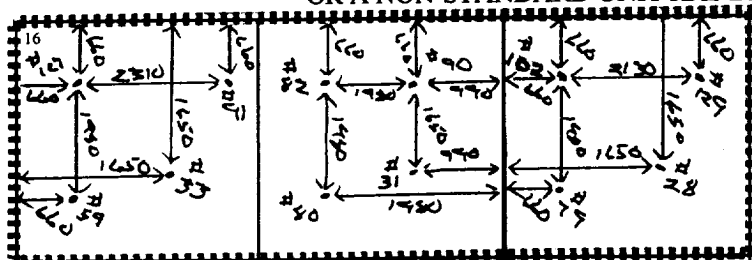
UL or lot no.	Section	Township	Range	Lot Idn	Feet from the	North/South line	Feet from the	East/West line	County
E	14	23S	36E		1980	North	660	West	Lea

11 Bottom Hole Location If Different From Surface

UL or lot no.	Section	Township	Range	Lot Idn	Feet from the	North/South line	Feet from the	East/West line	County

12 Dedicated Acres 480	13 Joint or Infill	14 Consolidation Code	15 Order No.
---------------------------	--------------------	-----------------------	--------------

NO ALLOWABLE WILL BE ASSIGNED TO THIS COMPLETION UNTIL ALL INTERESTS HAVE BEEN CONSOLIDATED
OR A NON-STANDARD UNIT HAS BEEN APPROVED BY THE DIVISION



Section 15

Section 14

17 OPERATOR CERTIFICATION

I hereby certify that the information contained herein is true and complete to the best of my knowledge and belief

Bill R. Keathly
Signature

Bill R. Keathly

Printed Name

Regulatory Agent

Title

5-8-00

Date

18 SURVEYOR CERTIFICATION

I hereby certify that the well location shown on this plat was plotted from field notes of actual surveys made by me or under my supervision, and that the same is true and correct to the best of my belief.

Date of Survey

Signature and Seal of Professional Surveyor:

Certificate Number

☐ AMENDED REPORT

		<h2 style="margin: 0;">17 OPERATOR CERTIFICATION</h2> <p style="margin: 5px 0;">I hereby certify that the information contained herein is true and complete to the best of my knowledge and belief</p> <div style="border-top: 1px solid black; padding-top: 5px;"> <p style="margin: 0;"><i>Bill R. Keathly</i></p> <p style="margin: 0;">Signature</p> </div> <div style="border-top: 1px solid black; padding-top: 5px;"> <p style="margin: 0; text-align: center;">Bill R. Keathly</p> <p style="margin: 0;">Printed Name</p> </div> <div style="border-top: 1px solid black; padding-top: 5px;"> <p style="margin: 0; text-align: center;">Regulatory Agent - Raptor</p> <p style="margin: 0;">Title</p> </div> <div style="border-top: 1px solid black; padding-top: 5px;"> <p style="margin: 0; text-align: center;">11-18-99</p> <p style="margin: 0;">Date</p> </div> <h2 style="margin: 10px 0 0 0;">18 SURVEYOR CERTIFICATION</h2> <p style="margin: 5px 0;">I hereby certify that the well location shown on this plat was plotted from field notes of actual surveys made by me or under my supervision, and that the same is true and correct to the best of my belief.</p> <div style="border-top: 1px solid black; padding-top: 5px;"> <p style="margin: 0;">Date of Survey</p> </div> <div style="border-top: 1px solid black; padding-top: 5px;"> <p style="margin: 0;">Signature and Seal of Professional Surveyor:</p> </div> <div style="border-top: 1px solid black; padding-top: 5px;"> <p style="margin: 0;">Certificate Number</p> </div>
Section 15	Section 14	

District I
PO Box 1980, Hobbs, NM 88241-1980
District II
811 South First, Artesia, NM 88210
District III
1000 Rio Brazos Rd., Aztec, NM 87410
District IV
2040 South Pacheco, Santa Fe, NM 87505

State of New Mexico
Energy, Minerals & Natural Resources Department

OIL CONSERVATION DIVISION
2040 South Pacheco
Santa Fe, NM 87505

Form. C-102
Revised October 18, 1994
Instructions on back
Submit to Appropriate District Office
State Lease - 4 Copies
Fee Lease - 3 Copies

☐ AMENDED REPORT

WELL LOCATION AND ACREAGE DEDICATION PLAT

¹ API Number 30 025 10712		² Pool Code 79240		³ Pool Name JALMAT TNSL YTS 7-RVRS (PRO-GAS)	
⁴ Property Code 01179224669		⁵ Property Name STATE A A/C 1			⁶ Well Number 79
⁷ OGRID No. 162791		⁸ Operator Name RAPTOR RESOURCES, INC.			⁹ Elevation

¹⁰ Surface Location

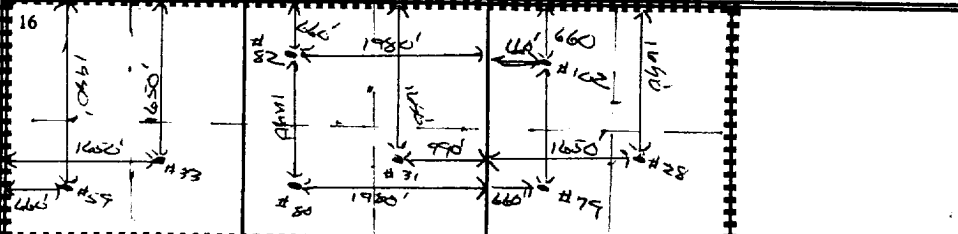

UL or lot no. E	Section 14	Township 23S	Range 36E	Lot Idn	Feet from the 1980	North/South line N	Feet from the 660	East/West line W	County LEA
--------------------	---------------	-----------------	--------------	---------	-----------------------	-----------------------	----------------------	---------------------	---------------

¹¹ Bottom Hole Location If Different From Surface

UL or lot no.	Section	Township	Range	Lot Idn	Feet from the	North/South line	Feet from the	East/West line	County
---------------	---------	----------	-------	---------	---------------	------------------	---------------	----------------	--------

¹² Dedicated Acres 480	¹³ Joint or Infill	¹⁴ Consolidation Code	¹⁵ Order No. NSL-2730-B
--------------------------------------	-------------------------------	----------------------------------	---------------------------------------

NO ALLOWABLE WILL BE ASSIGNED TO THIS COMPLETION UNTIL ALL INTERESTS HAVE BEEN CONSOLIDATED
OR A NON-STANDARD UNIT HAS BEEN APPROVED BY THE DIVISION

				<p>¹⁷ OPERATOR CERTIFICATION</p> <p>I hereby certify that the information contained herein is true and complete to the best of my knowledge and belief</p> <p></p> <p>Signature RUSSELL DOUGLASS Printed Name PRESIDENT Title Date</p>	
<p>¹⁸ SURVEYOR CERTIFICATION</p> <p>I hereby certify that the well location shown on this plat was plotted from field notes of actual surveys made by me or under my supervision, and that the same is true and correct to the best of my belief.</p> <p>Date of Survey Signature and Seal of Professional Surveyer: Certificate Number</p>					

COUNTY	LEA	FIELD	Langlie Mattix	STATE	NM	MN	10712
OPR	TEXAS PACIFIC OIL CO., INC.						MAP
	79 State "A" Acct 1						
	Sec 14, T-23-S, R-36-E						CO-ORD
	1980' FNL, 660' FWL of Sec.						
	Re-Spd 8-21-69						
			CLASS	OWDF		EL	

Re-Spd 8-21-69		CLASS		OWDF		EL	
Re-Cmp 9-4-69		FORMATION	DATUM	FORMATION	DATUM		
CSG & SX - TUBING 9 5/8" at 330' w/300 sx 7" at 3602' w/250 sx							
LOGS EL GR RA IND HC A							

TD 3637ⁿ; PBD 3550ⁱ

(Seven Rivers - Queen) Perfs 3427-3536' NO NEW POTENTIAL.

Distribution limited and publication prohibited by subscribers' agreement.
Reproduction rights reserved by Williams & Lee Scouting Service, Inc.

CONT.	PROP DEPTH	3536'	TYPE	WO
DATE				

F.R.C. 11-13-69
PD 3536' WO (Seven Rivers - Queen)
(Orig. comp 1-19-60 from OH 3602-37', OTD 3637')
11-10-69 TD 3637'; PBD 3550'; COMPLETE
PB to 3550'
Perf @ 3427', 3452', 3455', 3472', 3474', 3481',
3491', 3494', 3525', 3536' w/1 SPI
Acid (3427-3536') 1500 gals (15%)
Frac (3427-3536') 18,000 gals wtr + 36,000# sd
Ppd 4 BO + 99 BW in 24 hrs (3427-3536')
11-13-69 COMPLETION REPORTED