

NUMBER OF COPIES RECEIVED	
DISTRIBUTION	
SANTA FE	
FILE	
U.S.G.S.	
LAND OFFICE	
TRANSPORTER	OIL GAS
PRODUCTION OFFICE	
OPERATOR	

NEW MEXICO OIL CONSERVATION COMMISSION FORM C-103
(Rev 3-55)

MISCELLANEOUS REPORTS ON WELLS

(Submit to appropriate District Office as per Commission Rule 1106)

DEC 13 9 43 AM '63

Name of Company Amerada Petroleum Corporation				Address P. O. Box 668 - Hobbs, New Mexico			
Lease State JC "M"	Well No. 1	Unit Letter B	Section 16	Township 23S	Range 36E		
Date Work Performed	Pool Jalnat			County Lin			

THIS IS A REPORT OF: (Check appropriate block)

- ☐ Beginning Drilling Operations
 ☐ Casing Test and Cement Job
 ☐ Other (Explain):
☐ Plugging
 ☐ Remedial Work

Detailed account of work done, nature and quantity of materials used, and results obtained.

3229' PBD - Temporarily abandoned with no other plans at this time.

THE FOLLOWING IS A SUMMARY OF THE WORK DONE ON THIS WELL
AS OF THE DATE OF THIS REPORT
YOUR
FILE # 100-100-100-100

Witnessed by B. A. Moore	Position Asst. Dist. Supt.	Company Amerada Petroleum Corporation
------------------------------------	--------------------------------------	---

FILL IN BELOW FOR REMEDIAL WORK REPORTS ONLY

ORIGINAL WELL DATA

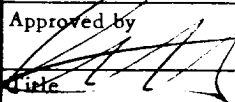
D F Elev.	T D	P BTD	Producing Interval	Completion Date
Tubing Diameter	Tubing Depth	Oil String Diameter	Oil String Depth	
Perforated Interval(s)				
Open Hole Interval		Producing Formation(s)		

RESULTS OF WORKOVER

Test	Date of Test	Oil Production BPD	Gas Production MCFPD	Water Production BPD	GOR Cubic feet/Bbl	Gas Well Potential MCFPD
Before Workover						
After Workover						

OIL CONSERVATION COMMISSION

I hereby certify that the information given above is true and complete to the best of my knowledge.

Approved by 	Name District Superintendent
Date 12/13/63	Position District Superintendent
	Company Amerada Petroleum Corporation

NUMBER OF COPIES RECEIVED	
DISTRIBUTION	
SANTA FE	
FILE	
U.S.G.S.	
LAND OFFICE	
TRANSPORTER	OIL
	GAS
PRODUCTION OFFICE	
OPERATOR	

NEW MEXICO OIL CONSERVATION COMMISSION

FORM C-103
(Rev 3-55)

MISCELLANEOUS REPORTS ON WELLS

(Submit to appropriate District Office as per Commission Rule 1106)

Name of Company Amerada Petroleum Corporation				Address P. O. Box 668 - Hobbs, New Mexico			
Lease State JC "T"		Well No. 1	Unit Letter B	Section 16	Township 23S	Range 36E	
Date Work Performed		Pool Jalmat			County Lea		



THIS IS A REPORT OF: (Check appropriate block)

- ☐ Beginning Drilling Operations
 ☐ Casing Test and Cement Job
 ☐ Other (Explain):
- ☐ Plugging
 ☐ Remedial Work

Detailed account of work done, nature and quantity of materials used, and results obtained.

3229' PBD - Temporarily abandoned with no other plans at this time.

Witnessed by B. A. Moore		Position Asst. Dist. Supt.		Company Amerada Petroleum Corporation		
FILL IN BELOW FOR REMEDIAL WORK REPORTS ONLY						
ORIGINAL WELL DATA						
D F Elev.	T D	P B T D	Producing Interval		Completion Date	
Tubing Diameter	Tubing Depth		Oil String Diameter	Oil String Depth		
Perforated Interval(s)						
Open Hole Interval			Producing Formation(s)			
RESULTS OF WORKOVER						
Test	Date of Test	Oil Production BPD	Gas Production MCFPD	Water Production BPD	GOR Cubic feet/Bbl	Gas Well Potential MCFPD
Before Workover						
After Workover						
OIL CONSERVATION COMMISSION				I hereby certify that the information given above is true and complete to the best of my knowledge.		
Approved by <i>Lester A. Clement</i>				Name <i>[Signature]</i>		
Title				Position Asst. District Superintendent		
Date				Company Amerada Petroleum Corporation		

NUMBER OF COPIES RECEIVED DISTRIBUTION		NEW MEXICO OIL CONSERVATION COMMISSION			FORM C-103 (Rev 3-55)	
SANTA FE FILE U.S.G.S. LAND OFFICE TRANSPORTER OIL GAS PRORATION OFFICE OPERATOR		MISCELLANEOUS REPORTS ON WELLS				
(Submit to appropriate District Office as per Commission Rule 1106)						
Name of Company Amerada Petroleum Corporation			Address P. O. Box 668 - Hobbs, New Mexico			
Lease State JC "T"		Well No. 1	Unit Letter B	Section 16	Township 23-S	Range 36-E
Date Work Performed 12-6-62		Pool Jalut		County Lea		
THIS IS A REPORT OF: (Check appropriate block)						
<input type="checkbox"/> Beginning Drilling Operations <input type="checkbox"/> Casing Test and Cement Job <input checked="" type="checkbox"/> Other (Explain):						
<input type="checkbox"/> Plugging <input type="checkbox"/> Remedial Work Temp. Abandon						
Detailed account of work done, nature and quantity of materials used, and results obtained.						
Closed well in and temporarily abandoned effective 12-6-62. This well non-productive. Notice of Severance of Pipeline Connection filed by Northern Natural Gas Co. 11-30-62.						
Witnessed by B. A. Moore		Position Asst. Dist. Supt.		Company Amerada Petroleum Corporation		
FILL IN BELOW FOR REMEDIAL WORK REPORTS ONLY						
ORIGINAL WELL DATA						
D F Elev.		T D		P B T D		Producing Interval
Completion Date						
Tubing Diameter		Tubing Depth		Oil String Diameter		Oil String Depth
Perforated Interval(s)						
Open Hole Interval				Producing Formation(s)		
RESULTS OF WORKOVER						
Test	Date of Test	Oil Production BPD	Gas Production MCFPD	Water Production BPD	GOR Cubic feet/Bbl	Gas Well Potential MCFPD
Before Workover						
After Workover						
OIL CONSERVATION COMMISSION				I hereby certify that the information given above is true and complete to the best of my knowledge.		
Approved by: 				Name: 		
Title				Position District Superintendent		
Date				Company Amerada Petroleum Corporation		