

NEW MEXICO
OIL CONSERVATION COMMISSION

Gas Well Plat




Date November 10, 1953

Amerada Petroleum Corporation State JC"T" 2
Operator Lease Well No.

Name of Producing Formation Yates-Seven Rivers Pool Jalco

No. Acres Dedicated to the Well 80

SECTION 16 TOWNSHIP 23-S RANGE 36-E

TEXAS "B"		AMERADA	
		STATE JC"T"	
		AMERADA 	
R. Lowe		STATE JC"T"	
R. Lowe		SHELL	
SHELL		TEXAS "B"	
		CULBERSON	
SUPERIOR		CULBERSON	
STATE "C"		CULBERSON	

I hereby certify that the information given above is true and complete to the best of my knowledge.

This well was originally drilled as an oil well and subsequently plugged back to the gas pay.

Name D.C. Capps
Position District Superintendent
Representing Amerada Pet. Corp.
Address Drawer D - Monument, New Mexico

(over)

INSTRUCTIONS

1. Is this gas well a dual completion? Yes _____ No **X**
2. If the answer to Question 1 is Yes, are there any other dually completed wells within the dedicated acreage? Yes _____ No _____

A separate plat must be filed for each gas well, outlining the area dedicated to such well and showing the location of all other wells (oil and gas) within the outlined area.

Mail in duplicate to the district office for the district in which the well is located.

