

30.025-
MN 11373

COUNTY LEA FIELD Drinkard STATE NM OWWO

OPR MOBIL OIL CORP. MAP

6 Long, S. E.

Sec 11, T-22-S, R-37-E CO-ORD

660' FSL, 560' FEL of Sec.

	CLASS		EL	
	FORMATION	DATUM	FORMATION	DATUM
Re-Cmp 11-21-68				
CSG & SX - TUBING				
13 3/8" at 302' w/300 sx				
8 5/8" at 2893' w/1500 sx				
5 1/2" at 6480' w/750 sx				
LOGS EL GR RA IND HC A				
	TD 6480'; PBD 6410'			

IP (Drinkard) Perf 6268-6390' F 45 BOPD + 19 BW. Pot based on
24 hr test thru 48/64" chk, GOR 7552, Grav 37.6, TP 80#

Distribution limited and publication prohibited by subscribers' agreement.
Reproduction rights reserved by Williams & Lee Scouting Service, Inc.

CONT. PROP DEPTH 6390' TYPE WO

DATE

F.R.C. 12-19-68
PD 6390' WO
(Orig. Magnolia Pet. Co. #6 Long, S. E., comp
9-6-48 thru perfs 6435-65', OTD 6480')

12-16-68 TD 6480'; PBD 6410'; COMPLETE
BP @ 6410'
Perf @ 6268', 6270', 6272', 6274', 6276',
6278', 6281', 6289', 6291', 6294', 6296', 6298',
6355', 6360', 6366', 6386', 6388', 6390', w/2 SPI
Natural (6268-6390')

12-19-68 COMPLETION REPORTED

District I
PO Box 1980, Hobbs, NM 88241-1980
District II
PO Drawer DD, Artesia, NM 88211-0719
District III
1000 Rio Brazos Rd., Aztec, NM 87410
District IV
PO Box 2088, Santa Fe, NM 87504-2088

State of New Mexico
Energy, Minerals and Natural Resources Department

OIL CONSERVATION DIVISION
P.O. Box 2088
Santa Fe, New Mexico 87504-2088

Form C-102
Revised February 10, 1994
Instructions on back
Submit to Appropriate District Office
State Lease - 4 Copies
Fee Lease - 3 Copies

☒ **AMENDED REPORT**

WELL LOCATION AND ACREAGE DEDICATION PLAT

API Number 30-025-11373		Pool Code 06660	Pool Name BLINEBRY OIL & GAS
Property Code 8030	Property Name S.E. LONG		Well Number 6
OGRID No. 15144	Operator Name MOBIL EXPLORATION & PRODUCING U.S. INC., AS AGENT FOR MOBIL PRODUCING TEXAS & NEW MEXICO		Elevation 2500

¹⁰ Surface Location



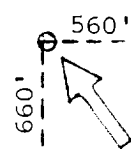
UL or lot no. P	Section 11	Township 22S	Range 37E	Lot. Idn	Feet from the 660	North/South Line SOUTH	Feet from the 560	East/West line EAST	County LEA
---------------------------	----------------------	------------------------	---------------------	----------	-----------------------------	----------------------------------	-----------------------------	-------------------------------	----------------------

¹¹ Bottom Hole Location If Different From Surface


UL or lot no.	Section	Township	Range	Lot. Idn	Feet from the	North/South Line	Feet from the	East/West line	County
---------------	---------	----------	-------	----------	---------------	------------------	---------------	----------------	--------

¹² Dedicated Acres 40	¹³ Joint or Infill JOINT	¹⁴ Consolidation Code	¹⁵ Order No. NSL-3582(SD)
--	---	----------------------------------	--

**NO ALLOWABLE WILL BE ASSIGNED TO THIS COMPLETION UNTIL ALL INTERESTS HAVE BEEN CONSOLIDATED
OR A NON--STANDARD UNIT HAS BEEN APPROVED BY THE DIVISION**

	¹⁷ OPERATOR CERTIFICATION I hereby certify that the information contained herein is true and complete to the best of my knowledge and belief.  Signature Patricia B. Swanner Printed Name Reg. Tech/Asst. Title 11/30/95 Date		
	¹⁸ SURVEYOR CERTIFICATION I hereby certify that the well location shown on this plat was plotted from field notes of actual surveys made by me or under my supervision, and that the same is true and correct to the best of my belief. Date of Survey Signature and Seal of Professional Surveyer: Certificate Number		
	S.E. Long #6 		

See NSP-1748



District I
PO Box 1988, Hobbs, NM 88241-1988
District II
PO Drawer DD, Artesia, NM 88211-0719
District III
1000 Rio Brazos Rd., Aztec, NM 87410
District IV
PO Box 2088, Santa Fe, NM 87504-2088

State of New Mexico
Energy, Minerals and Natural Resources Department

OIL CONSERVATION DIVISION
P.O. Box 2088
Santa Fe, New Mexico 87504-2088

Form C-1
Revised February 10, 1995
Instructions on back
Submit to Appropriate District Office
State Lease - 4 Copies
Fee Lease - 3 Copies

☐ AMENDED REPORT

WELL LOCATION AND ACREAGE DEDICATION PLAT

API Number 30-025-11373		Pool Code 06660	Pool Name BLINEBRY GAS
Property Code 8030	Property Name S.E. LONG		Well Number 6
OGRID No. 15144	Operator Name MOBIL EXPLORATION & PRODUCING U.S. INC., AS AGENT FOR MOBIL PRODUCING TEXAS & NEW MEXICO		Elevation

10 Surface Location									
UI or lot no. P	Section 11	Township 22S	Range 37E	Lot. Idn	Feet from the 660	North/South Line SOUTH	Feet from the 560	East/West line EAST	County LEA

11 Bottom Hole Location If Different From Surface									
UL or lot no.	Section	Township	Range	Lot. Idn	Feet from the	North/South Line	Feet from the	East/West line	County
12 Dedicated Acres 160 4 WELLS		13 Joint or Infill JOINT		14 Consolidation Code		15 Order No. SD-93-3			

NO ALLOWABLE WILL BE ASSIGNED TO THIS COMPLETION UNTIL ALL INTERESTS HAVE BEEN CONSOLIDATED
OR A NON-STANDARD UNIT HAS BEEN APPROVED BY THE DIVISION

				17 OPERATOR CERTIFICATION I hereby certify that the information contained herein is true and complete to the best of my knowledge and belief. <i>Patricia B. Swanner</i> Signature Patricia B. Swanner Printed Name Regulatory Technician Title 8/15/95 Date	
				18 SURVEYOR CERTIFICATION I hereby certify that the well location shown on this plat was plotted from field notes of actual surveys made by me or under my supervision, and that the same is true and correct to the best of my belief. Date of Survey Signature and Seal of Professional Surveyor: Certificate Number	
		8	37		
		5	6	560'	