

Santa Fe, New Mexico

APR 04 1951

Amended NOTICE OF INTENTION TO DRILL

Notice must be given to the Oil Conservation Commission or its proper agent and approval obtained before drilling begins. If changes in the proposed plan are considered advisable, a copy of this notice showing such changes will be returned to the sender. Submit this notice in triplicate. One copy will be returned following approval. See additional instructions in Rules and Regulations of the Commission.

Fort Worth, Texas


April 3, 1951

OIL CONSERVATION COMMISSION,  
Santa Fe, New Mexico,

Gentlemen:

You are hereby notified that it is our intention to commence the drilling of a well to be known as Neville G. Penrose, Inc. Jones well No. 2 in NE/4 SW/4

Company or Operator Drinkard Lease Lee Field, Lee County.  
of Sec. 6, T. 22S, R. 38E, N. M. P. M., 1980 feet (N.) (S.) of the S line and 1980 feet  
(E.) (W.) of the W line of Sec. 6-22S-38E



AREA 640 ACRES

LOCATE WELL CORRECTLY

(Give location from section or other legal subdivision lines. Cross out wrong directions.)

If state land the oil and gas lease is No. \_\_\_\_\_ Assignment No. \_\_\_\_\_

If patented land the owner is Lochie B. Jones

Address \_\_\_\_\_

If government land the permittee is \_\_\_\_\_

Address \_\_\_\_\_

The lessee is \_\_\_\_\_

Address \_\_\_\_\_

We propose to drill well with drilling equipment as follows: Rotary Equipment

to total depth

The status of a bond for this well in conformance with Rule 39 of the General Rules and Regulations of the Commission is as follows: Blanket Bond

We propose to use the following strings of casing and to land or cement them as indicated:

Size of Hole	Size of Casing	Weight Per Foot	New or Second Hand	Depth	Landed or Cemented	Sacks Cement
17"	13-3/8"	48#	New	160	Cemented	300
11"	8-5/8"	32#	"	2850	"	1,500
7-7/8"	5-1/2"	15.5#	"	8000	"	500

If changes in the above plan become advisable we will notify you before cementing or landing casing. We estimate that the first productive oil or gas sand should occur at a depth of about 7200 feet.

Additional information:

Approved APR 05 1951, 19\_\_\_\_  
except as follows:

Sincerely yours,

Neville G. Penrose, Inc.

Company or Operator

By \_\_\_\_\_

Position Sec. - Treas.

Send communications regarding well to:

Neville G. Penrose, Inc.


Name \_\_\_\_\_

Address 1815 Fair Bldg., Fort Worth, Texas

OIL CONSERVATION COMMISSION,  
By Roy Yarbrough  
Title Oil & Gas Inspector

~~ORIGINAL~~

NEVILLE G. PENROSE, INC.  
FAIR BUILDING  
FORT WORTH 2, TEXAS



*File*

April 3, 1951

New Mexico Oil Conservation Commission  
Hobbs, New Mexico

Gentlemen:

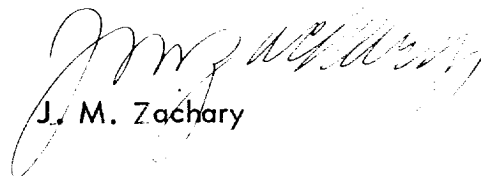
On March 21st, we sent you Notice of Intention to Drill our #2 Jones well in Sec. 6-22S-38E Lea County, and received approval on March 23, 1951. Upon checking our records on the location again we find that we made an error in the description of the location and are therefore attaching an Amended Notice of Intention to Drill which we ask that you kindly approve and return to us as soon as possible.

We regret this mistake and hope you are not inconvenienced in any way.

Thanking you kindly, we remain

Yours very truly,

Neville G. Penrose, Inc.

  
J. M. Zachary

Encl.

APR 05 1951