



AMERICAN PETROFINA COMPANY OF TEXAS

POST OFFICE BOX 1311 • BIG SPRING, TEXAS 79720

October 11, 1974

New Mexico Oil Conservation Commission
P. O. Box 2088
Santa Fe, New Mexico 87501 *H. L. H.*

Attention Mr. A. L. Porter, Jr.
Secretary-Treasurer

Gentlemen:

Application to Dually Complete
Edith Butler "A" No. 1 Well
Section 18, T-22-S, R-32-E
Lea County, New Mexico

American Petrofina Company of Texas respectfully requests administrative approval to dually complete the subject well in the Drinkard and Blinbry Pools. Upon completion it will be produced through two strings of tubing.

A similar multiple completion was granted administrative approval to John H. Hendrix, Danglade Well No. 2, Unit A, located in Section 24, T-22-S, R-37-E, Lea County, New Mexico.

Attached herewith is an application for multiple completion, request for allowable in the Blinbry zone, a plat of the area showing offset leases and a diagramatic sketch of our completion. All offset operators have been furnished a copy of this application.

Very truly yours,

J. C. Chapman
Asst. Dist. Mgr. of Production

gy

attachments

cc Offset operators

NEW MEXICO OIL CONSERVATION COMMISSION
SANTA FE, NEW MEXICO
APPLICATION FOR MULTIPLE COMPLETION

Form C-107
5-1-61

Operator AMERICAN PETROFINA COMPANY OF TEXAS		County Lea		Date 10-10-74
Address Box 1311, Big Spring, TX 79720		Lease Edith Butler "A"		Well No. 1
Location of Well	Unit M	Section 18	Township 22-S	Range 32-E

1. Has the New Mexico Oil Conservation Commission heretofore authorized the multiple completion of a well in these same pools or in the same zones within one mile of the subject well? YES ☒ NO ☐

2. If answer is yes, identify one such instance: Order No. _____; Operator Lease, and Well No.: _____
John H. Hendrix - Dangle Well No. 2, Unit A, Sec. 24-22S-37E

3. The following facts are submitted:	Upper Zone	Intermediate Zone	Lower Zone
a. Name of Pool and Formation	Blinebry		Drinkard
b. Top and Bottom of Pay Section (Perforations)	5485-5995 Pkr set @ 6030'		Open hole
c. Type of production (Oil or Gas)	Oil		Oil
d. Method of Production (Flowing or Artificial Lift)	Flowing		Flowing

4. The following are attached. (Please check YES or NO)


Yes	No	
<input checked="" type="checkbox"/>	<input type="checkbox"/>	a. Diagrammatic Sketch of the Multiple Completion, showing all casing strings, including diameters and setting depths, centralizers and/or turbolizers and location thereof, quantities used and top of cement, perforated intervals, tubing strings, including diameters and setting depth, location and type of packers and side door chokes, and such other information as may be pertinent.
<input checked="" type="checkbox"/>	<input type="checkbox"/>	b. Plat showing the location of all wells on applicant's lease, all offset wells on offset leases, and the names and addresses of operators of all leases offsetting applicant's lease.
<input checked="" type="checkbox"/>	<input type="checkbox"/>	c. Waivers consenting to such multiple completion from each offset operator, or in lieu thereof, evidence that said offset operators have been furnished copies of the application.*
<input type="checkbox"/>	<input checked="" type="checkbox"/>	d. Electrical log of the well or other acceptable log with tops and bottoms of producing zones and intervals of perforation indicated thereon. (If such log is not available at the time application is filed it shall be submitted as provided by Rule 112-A.)

5. List all offset operators to the lease on which this well is located together with their correct mailing address.

Marathon Oil Company	P. O. Box 552	Midland, TX 79701
Gulf Oil Company, U.S.	P. O. Box 1150	Midland, TX 79701
Texas Pacific Oil Company, Inc.	P. O. Box 4067	Midland, TX 79701
John H. Hendrix, Jr.	Wall Towers West	Midland, TX 79701
Crown Central Petroleum Corp.	1002 Wilco Bldg.	Midland, TX 79701
Texaco, Inc.	Box 3109	Midland, TX 79701

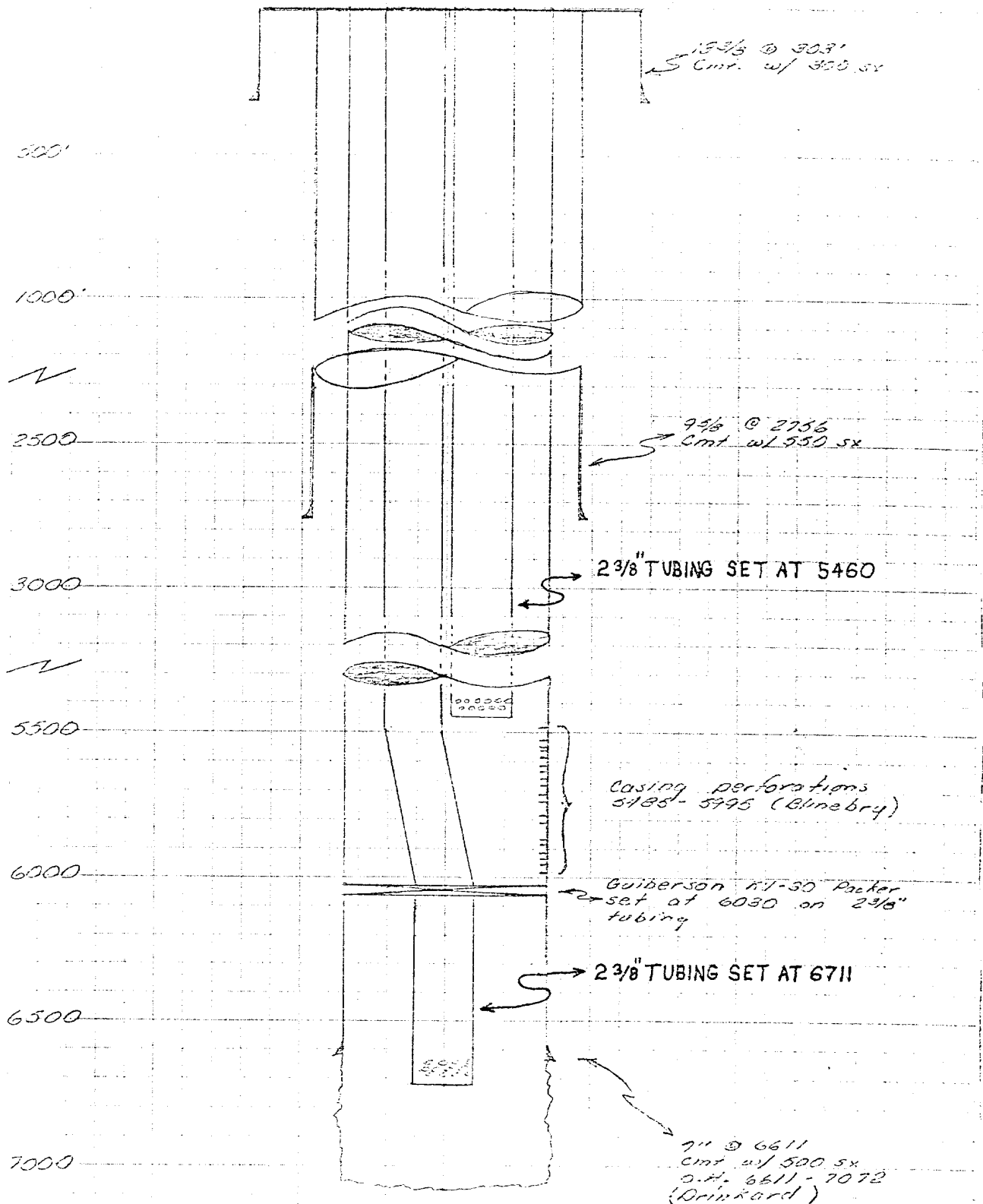
6. Were all operators listed in Item 5 above notified and furnished a copy of this application? YES ☒ NO ☐. If answer is yes, give date of such notification **10-10-74**.

CERTIFICATE: I, the undersigned, state that I am the Asst. District Mgr. of Prod. the American Petrofina Co. of Texas (company), and that I am authorized by said company to make this report; and that this report was prepared under my supervision and direction and that the facts stated therein are true, correct and complete to the best of my knowledge.


Signature **J. C. Chapman**

*Should waivers from all offset operators not accompany an application for administrative approval, the New Mexico Oil Conservation Commission will hold the application for a period of twenty (20) days from date of receipt by the Commission's Santa Fe office. If, after said twenty-day period, no protest nor request for hearing is received by the Santa Fe office, the application will then be processed.

NOTE: If the proposed multiple completion will result in an unorthodox well location and/or a non-standard perforation unit in one or more of the producing zones, then separate application for approval of the same should be filed simultaneously with this application.

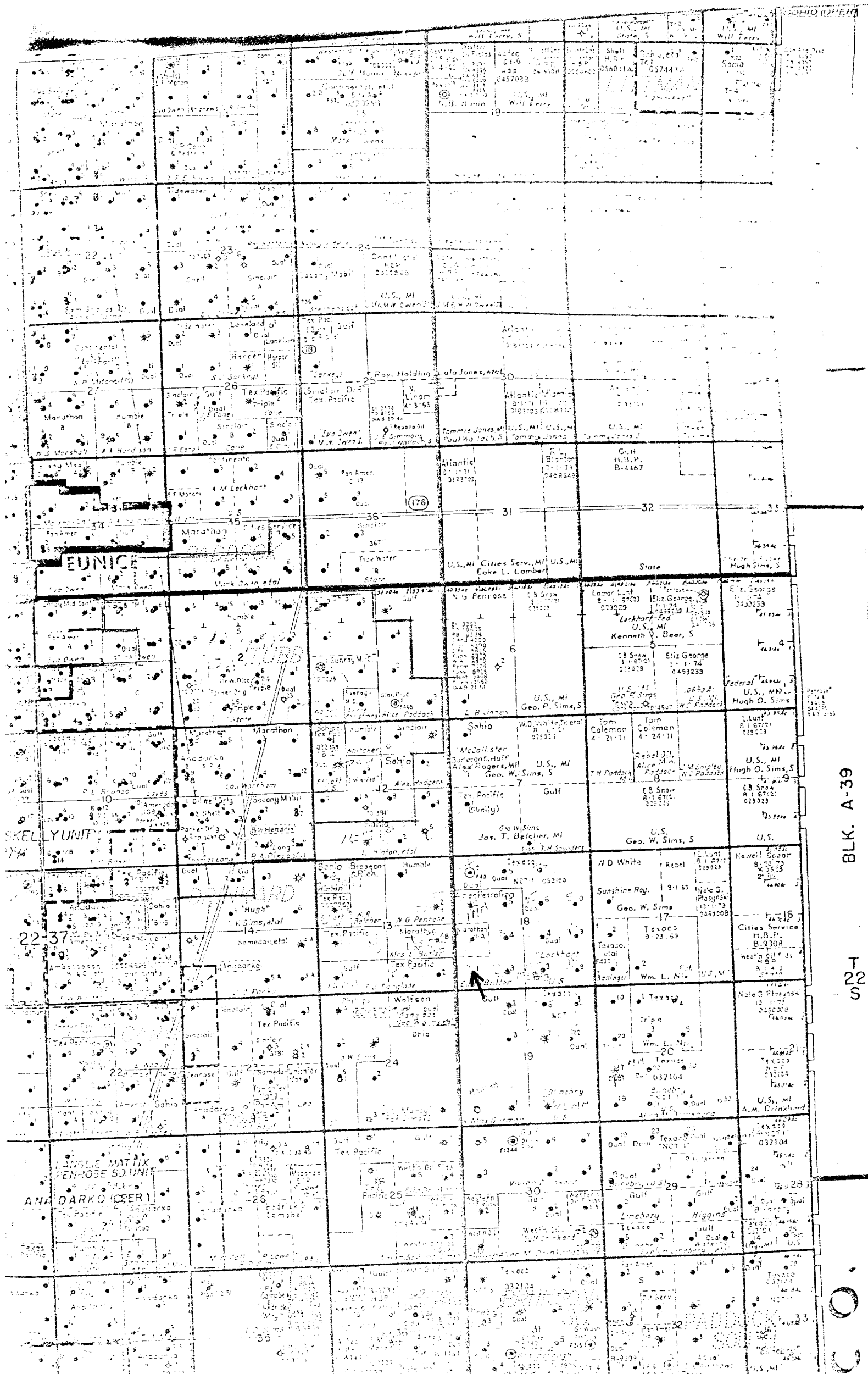


PROPOSED DUAL COMPLETION

EDITH BUTLER A WELL NO. 1

Unit M Sec. 18-22S-38E

Lea County, New Mexico



BLK. A-39

T 22 S