

APPROVED

Budget Bureau No. 42-R368.4.
Approval expires 12-31-60.Form 9-381a
(Feb. 1961)

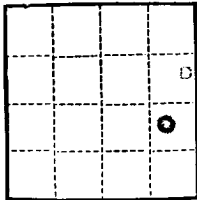
SEP 9 1960

(SUBMIT IN TRIPLICATE)

Land Office Las CrucesLease No. 032100Unit REC

SEP 9

U. S.

E. W. STANDLEY
DISTRICT ENGINEERUNITED STATES
DEPARTMENT OF THE INTERIOR
GEOLOGICAL SURVEY

SUNDRY NOTICES AND REPORTS ON WELLS

NOTICE OF INTENTION TO DRILL	<input checked="" type="checkbox"/>	SUBSEQUENT REPORT OF WATER SHUT-OFF	
NOTICE OF INTENTION TO CHANGE PLANS		SUBSEQUENT REPORT OF SHOOTING OR ACIDIZING	
NOTICE OF INTENTION TO TEST WATER SHUT-OFF		SUBSEQUENT REPORT OF ALTERING CASING	
NOTICE OF INTENTION TO RE-DRILL OR REPAIR WELL		SUBSEQUENT REPORT OF RE-DRILLING OR REPAIR	
NOTICE OF INTENTION TO SHOOT OR ACIDIZE		SUBSEQUENT REPORT OF ABANDONMENT	
NOTICE OF INTENTION TO PULL OR ALTER CASING		SUPPLEMENTARY WELL HISTORY	
NOTICE OF INTENTION TO ABANDON WELL			

(INDICATE ABOVE BY CHECK MARK NATURE OF REPORT, NOTICE, OR OTHER DATA)

Lease No. 41673
C. H. LockhartSeptember 8, 1960Well No. 9-NCT-1 is located 1980 ft. from XXX line and 660 ft. from XXX line of sec. 18SE/4 Sec. 18
(1/4 Sec. and Sec. No.)T-22-S
(Twp.)R-38-E
(Range)NNPM
(Meridian)Drinkard
Tubb
(Field)Lea
(County or Subdivision)New Mexico
(State or Territory)The elevation of the derrick floor above sea level is 3379 ft.

DETAILS OF WORK

(State names of and expected depths to objective sands; show sizes, weights, and lengths of proposed casings; indicate mudding jobs, cementing points, and all other important proposed work)

FORMATIONS EXPECTED		SIZE CASING			CASING PROGRAM (Approx.)	
					Set at	Cement
Top of Anhydrite	1300'					
Salt	1479'	13 3/8	46#	New	400'	500 BX
Yates	2650'	9 5/8	36#	New	2920'	2000 BX
San Andres	4100'	7" (Liner)	23#	New	6860'	600 BX
Glorieta	5225'	(2820' - 6860')				
Blinberry	5640'					
Tubb	6225'					
Drinkard	6860'					
Total Depth	7200'					

I understand that this plan of work must receive approval in writing by the Geological Survey before operations may be commenced.

Company TEXACO Inc.TEXACO Inc.Address P. O. Box 3109Midland, Texas

By

J. J. VeltenTitle Division Civil Engineer

NEW MEXICO OIL CONSERVATION COMMISSION
WELL LOCATION AND ACREAGE DEDICATION PLATE 000

FORM C-128
Revised 5/1/57

SEE INSTRUCTIONS FOR COMPLETING THIS FORM ON THE REVERSE SIDE

Operator TEXACO Inc.			SECTION A Lease C. H. Lockhart NCT-1		Well No. 9 *
Unit Letter I	Section 18	Township 22 South	Range 38 East	County Lea	
Actual Footage Location of Well: 1980 feet from the south line and 660 feet from the east line Sec. 18					
Ground Level Elev. 3368'	Producing Formation Tubb	Pool Tubb (Oil)		Dedicated Acreage: 40 Acres	

- *To be a dual with Drinkard*
- Is the Operator the only owner in the dedicated acreage outlined on the plat below? YES ☒ NO ____ . ("Owner" means the person who has the right to drill into and to produce from any pool and to appropriate the production either for himself or for himself and another. (65-3-29 (e) NMSA 1935 Comp.)
 - If the answer to question one is "no," have the interests of all the owners been consolidated by communization agreement or otherwise? YES ____ NO ____ . If answer is "yes," Type of Consolidation _____
 - If the answer to question two is "no," list all the owners and their respective interests below:

Owner	Land Description

RECEIVED
SEP 9 1960

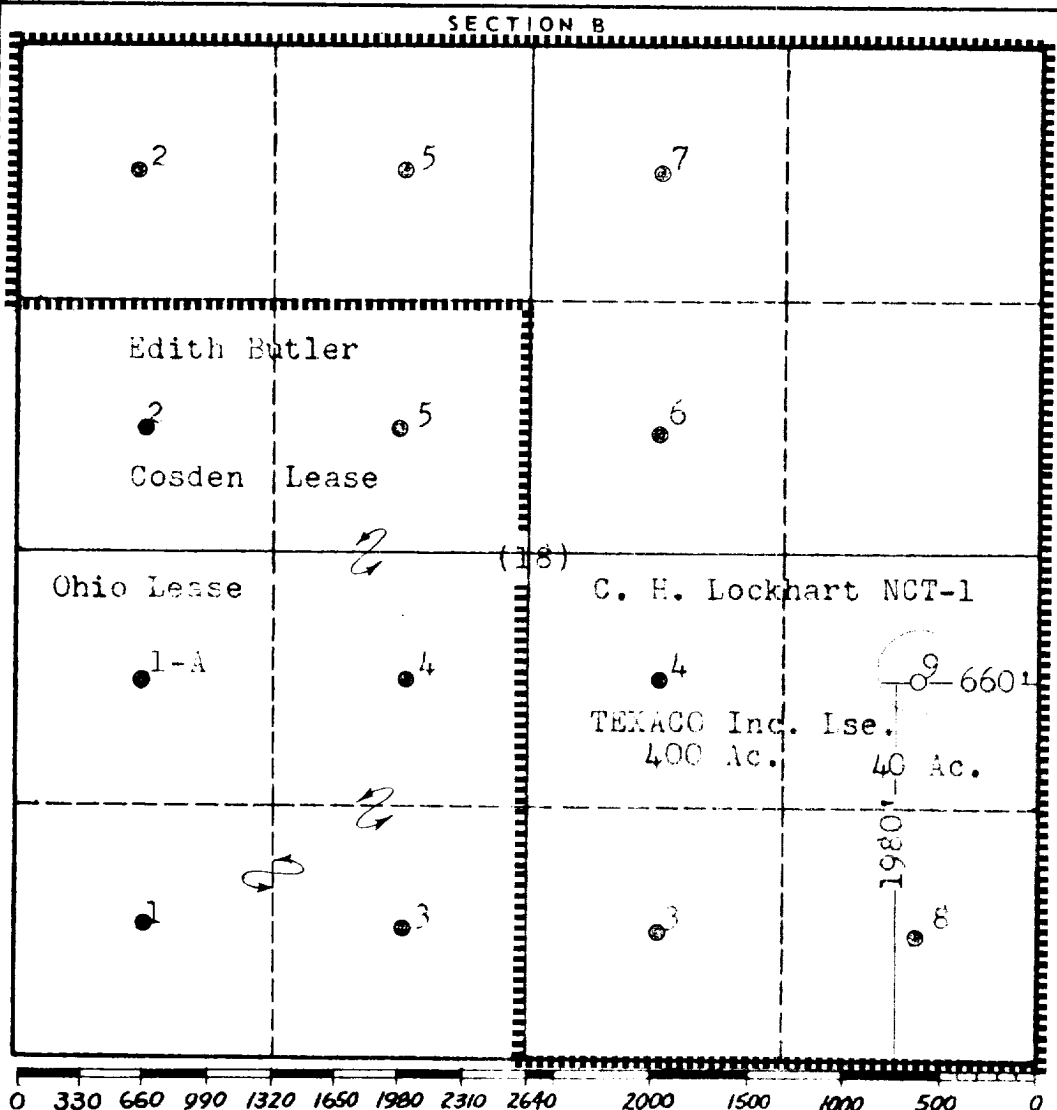
CERTIFICATION

I hereby certify that the information in SECTION A above is true and complete to the best of my knowledge and belief.

Name J. J. Velten
 Position Division Civil Engineer
 Company TEXACO Inc.
 Date 9/7/60

I hereby certify that the well location shown on the plat in SECTION B was plotted from field notes of actual surveys made by me or under my supervision, and that the same is true and correct to the best of my knowledge and belief.

Date Surveyed 7-7-60
 Registered Professional Engineer and/or Land Surveyor J. J. Velten
 Certificate No. 8174



NEW MEXICO OIL CONSERVATION COMMISSION
WELL LOCATION AND ACREAGE DEDICATION PLAT

FORM C-128
Revised 5/1/57

SEE INSTRUCTIONS FOR COMPLETING THIS FORM ON THE REVERSE SIDE

Operator TEXACO Inc.		SECTION A Lease C. H. Lockhart NCT-1		DATE SEP 13 AM 10 10		Well No. 9 *	
Unit Letter I	Section 18	Township 22 South	Range 38 East	County Lea			
Actual Footage Location of Well: 1980 feet from the south line and 660 feet from the east line Sec. 18							
Ground Level Elev. 3368'	Producing Formation Drinkard		Pool Drinkard		Dedicated Acreage: 40 Acres		

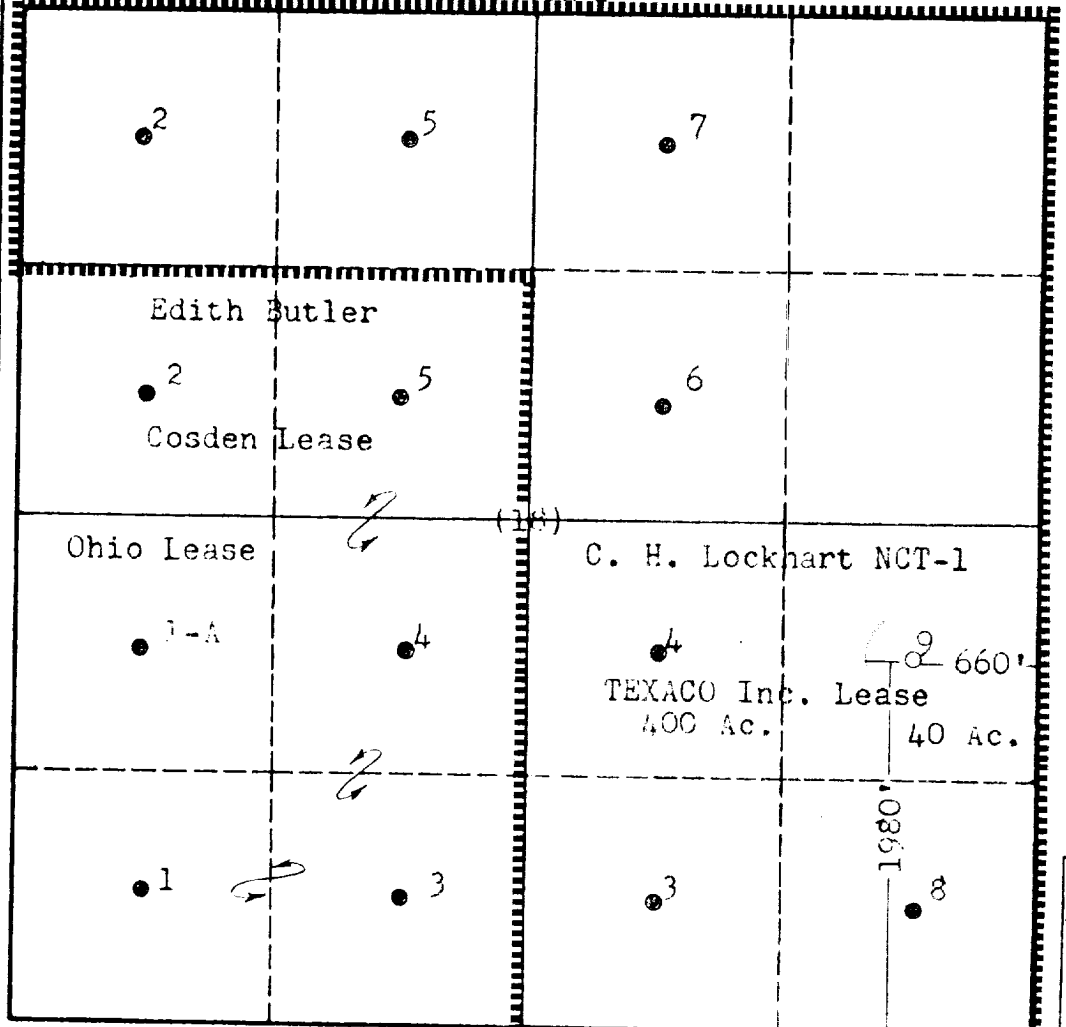
* To be a dual with Tubb

1. Is the Operator the only owner in the dedicated acreage outlined on the plat below? YES ☒ NO ☐ ("Owner" means the person who has the right to drill into and to produce from any pool and to appropriate the production either for himself or for himself and another. (65-3-29 (e) NMSA 1935 Comp.)
2. If the answer to question one is "no," have the interests of all the owners been consolidated by communitization agreement or otherwise? YES ☐ NO ☐ If answer is "yes," Type of Consolidation _____
3. If the answer to question two is "no," list all the owners and their respective interests below:

Owner	Land Description

RECEIVED
SEP 9 1960
U. S. GEOLOGICAL SURVEY
DALLAS, NEW MEXICO

SECTION B



CERTIFICATION

I hereby certify that the information in SECTION A above is true and complete to the best of my knowledge and belief.

Name
J. J. Velten
Position
Division Civil Engineer
Company
TEXACO Inc.
Date
9/7/60

I hereby certify that the well location shown on the plat in SECTION B was plotted from field notes of actual surveys made by me or under my supervision, and that the same is true and correct to the best of my knowledge and belief.

Date Surveyed
9-7-60
Registered Professional Engineer and/or Land Surveyor
J. J. Velten
Certificate No.
8174