

NEW MEXICO OIL CONSERVATION COMMISSION  
WELL LOCATION AND ACREAGE DEDICATION PLAT

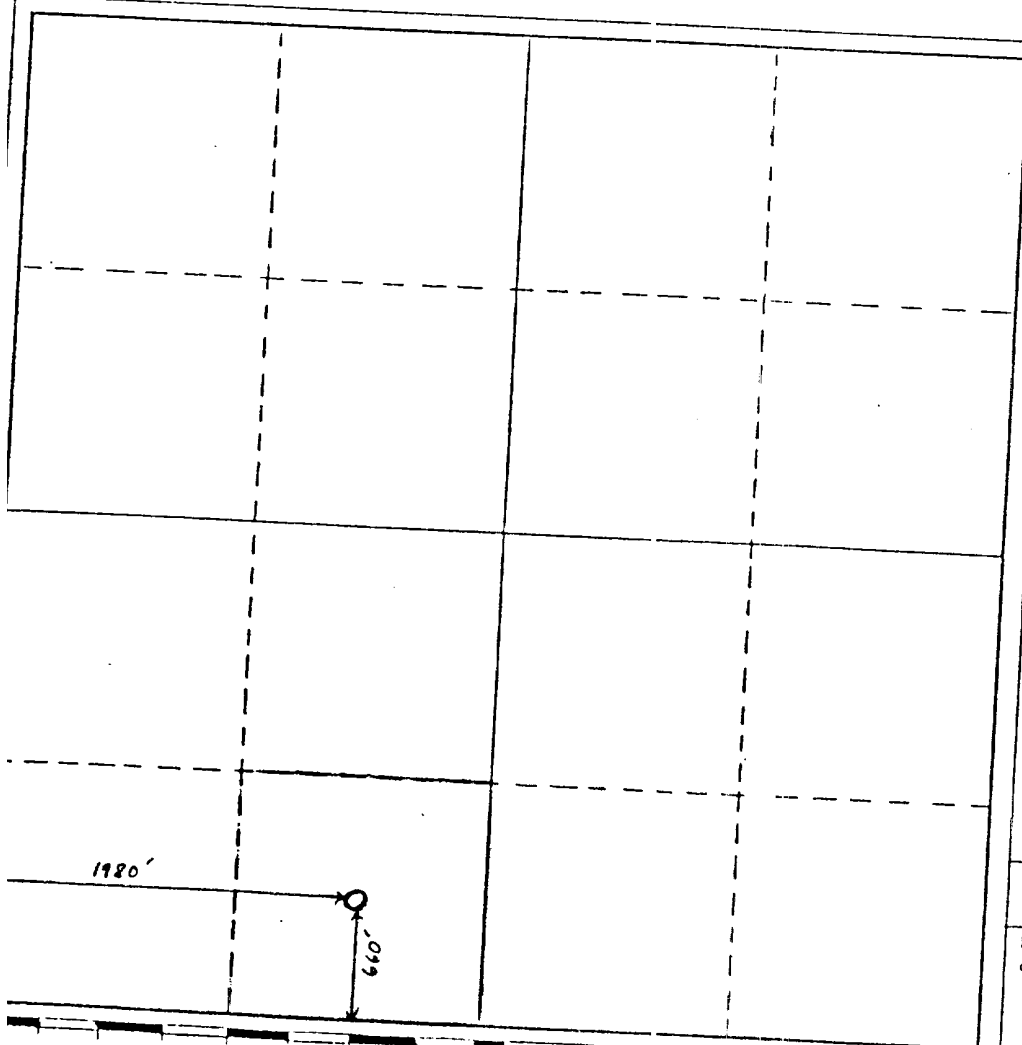
Form C-102  
Supersedes C-128  
Effective 1-1-65

All distances must be from the outer boundaries of the Section.

Operator <b>Chevron U.S.A. Inc.</b>			Lease <b>Hutman</b>		Well No. <b>1</b>
Unit Letter <b>N</b>	Section <b>19</b>	Township <b>22S</b>	Range <b>38E</b>	County <b>Lea</b>	
Actual Footage Location of Well: 660 feet from the <b>South</b> line and 1980 feet from the <b>West</b> line					
Ground Level Elev. <b>3345'</b>	Producing Formation <b>Blinbury</b>	Pool <b>Blinbury</b>	Dedicated Acreage: <b>40</b> Acres		

- Outline the acreage dedicated to the subject well by colored pencil or hachure marks on the plat below.
- If more than one lease is dedicated to the well, outline each and identify the ownership thereof (both as to working interest and royalty).
- If more than one lease of different ownership is dedicated to the well, have the interests of all owners been consolidated by communitization, unitization, force-pooling, etc?  
☐ Yes ☐ No If answer is "yes," type of consolidation \_\_\_\_\_

If answer is "no," list the owners and tract descriptions which have actually been consolidated. (Use reverse side of this form if necessary.) \_\_\_\_\_  
 No allowable will be assigned to the well until all interests have been consolidated (by communitization, unitization, forced-pooling, or otherwise) or until a non-standard unit, eliminating such interests, has been approved by the Commission.



CERTIFICATION

I hereby certify that the information contained herein is true and complete to the best of my knowledge and belief.

*R.C. Anderson*

Name  
**R.C. ANDERSON**  
Position  
**AREA PROD MGR**  
Company  
**Chevron U.S.A. Inc.**

Date  
**7-10-85**

I hereby certify that the well location shown on this plat was plotted from field notes of actual surveys made by me or under my supervision, and that the same is true and correct to the best of my knowledge and belief.

Date Surveyed

Registered Professional Engineer and/or Land Surveyor

Certificate No.

000000

JUL 24 1985

000000  
HARRIS COUNTY

NEW MEXICO OIL CONSERVATION COMMISSION  
WELL LOCATION AND ACREAGE DEDICATION PLAT

All distances must be from the outer boundaries of the Section.

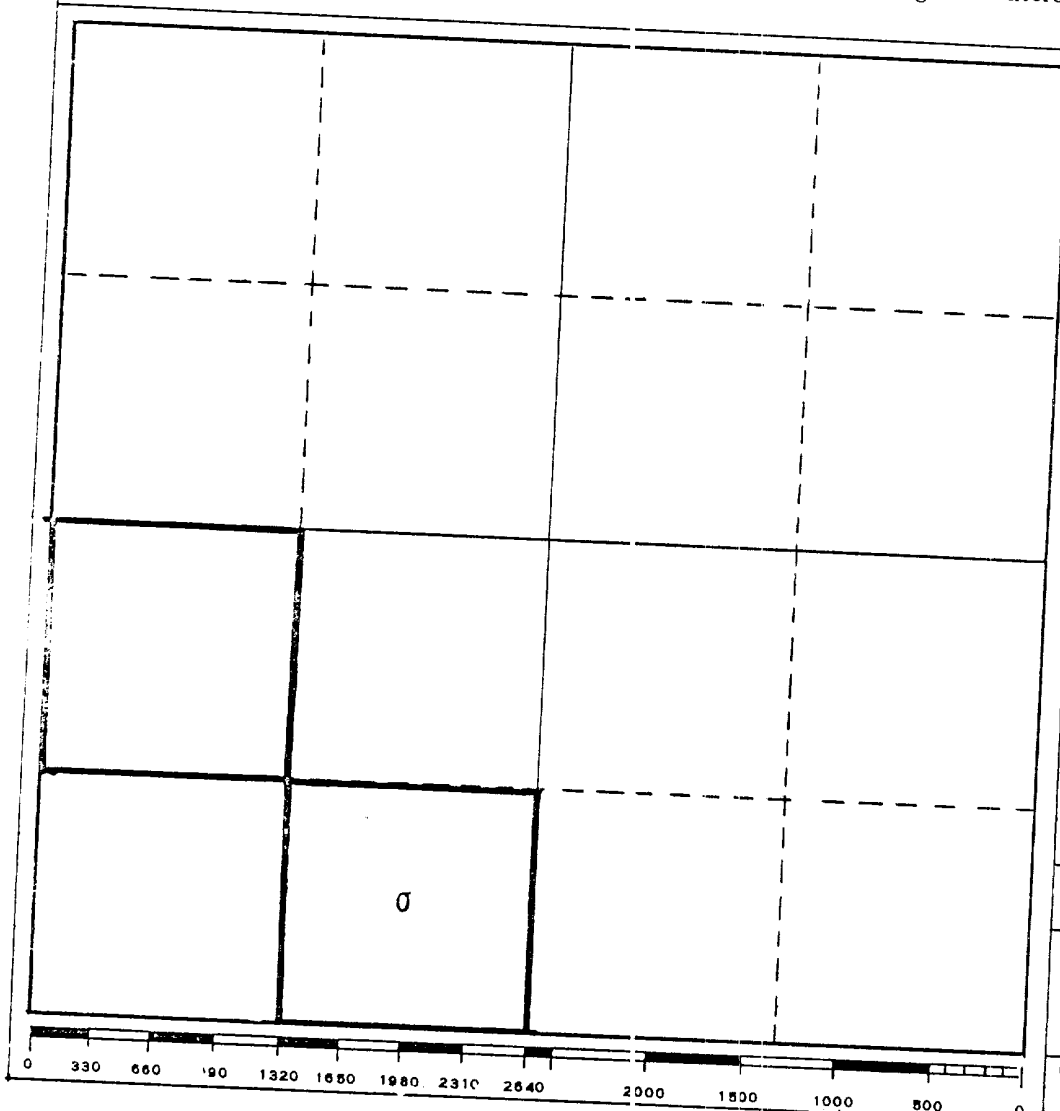
Gulf Oil Corporation				Lease		Well No.	
Section	Township	Range	County				
19	22-S	38-E	Lea				
Actual Footage Location of Well:							
660 feet from the South		Line and 1980		feet from the West		Line	
Ground Level Elev.	Producing Formation	Pool	Dedicated Acreage:				
3356'	Blinebry	Blinebry Gas	80 Acres				

1. Outline the acreage dedicated to the subject well by colored pencil or hachure marks on the plat below.
2. If more than one lease is dedicated to the well, outline each and identify the ownership thereof (both as to working interest and royalty).
3. If more than one lease of different ownership is dedicated to the well, have the interests of all owners been consolidated by communitization, unitization, force-pooling, etc?

☐ Yes ☐ No If answer is "yes" type of consolidation \_\_\_\_\_

If answer is "no," list the owners and tract descriptions which have actually been consolidated. (Use reverse side of this form if necessary.) \_\_\_\_\_

No allowable will be assigned to the well until all interests have been consolidated (by communitization, unitization, forced-pooling, or otherwise) or until a non-standard unit, eliminating such interests, has been approved by the Commission.



CERTIFICATION

I hereby certify that the information contained herein is true and complete to the best of my knowledge and belief.

*B. J. Pankratz*  
Name

B. J. PANKRATZ  
Position

Area Engineer  
Company

Gulf Oil Corporation  
Date

March 26, 1974

I hereby certify that the well location shown on this plat was plotted from field notes of actual surveys made by me or under my supervision, and that the same is true and correct to the best of my knowledge and belief.

Date Surveyed

Registered Professional Engineer  
and/or Land Surveyor

Certificate No.

## PROFESSIONAL BUSINESS SERVICE

END SS 3 90 2

300 ROSE AVE.

 $\sigma = 24.0 \pm 5.5$  (stat) ME: 10%

NEW MEXICO  
OIL CONSERVATION COMMISSION

Form C-128

Well Location and/or Gas Proration Plat

Operator Gulf Oil Corporation Lease Gutman Date 7-20-56

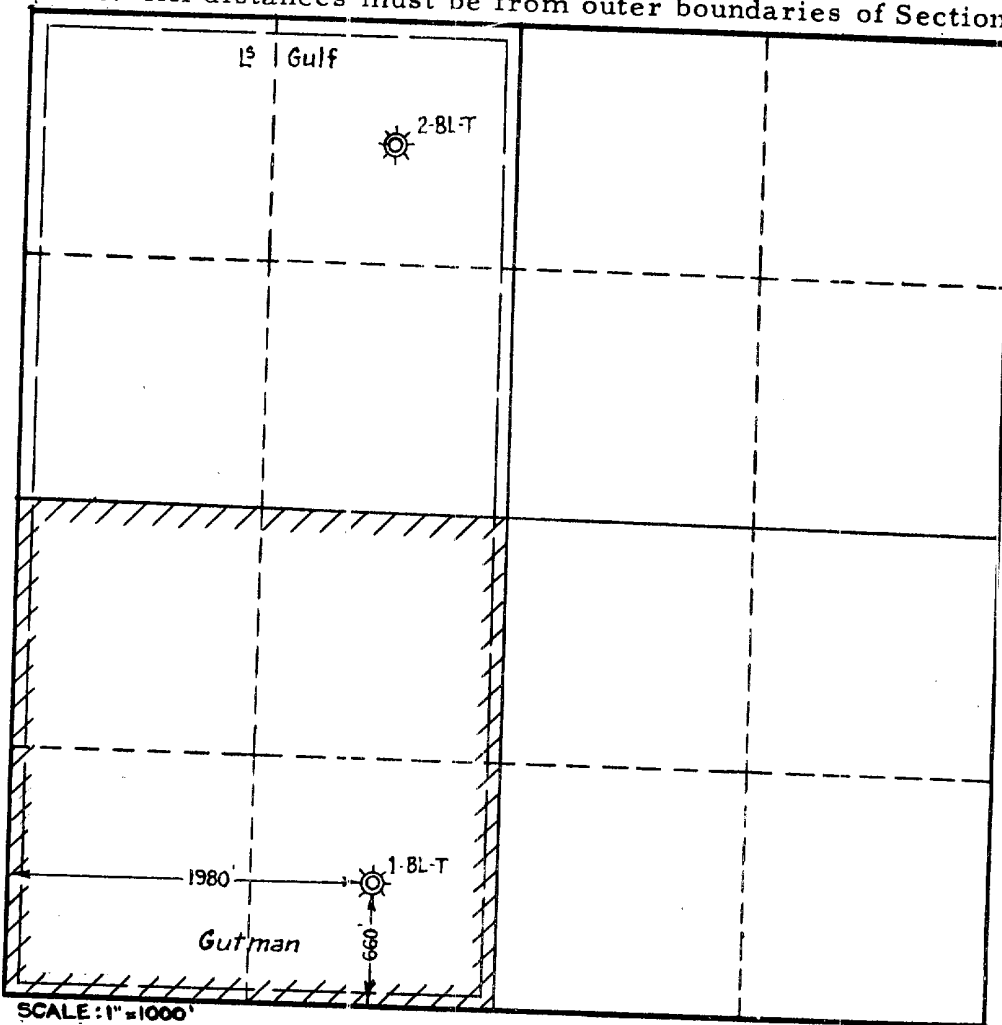
Well No. 1BL-T Section 19 Township 22-5 Range 38-E NMPM

Located 660 Feet From South Line, 1980 Feet From West Line,

Lea County, New Mexico. G. L. Elevation 3345'

Name of Producing Formation Tubb Pool Tubb Dedicated Acreage 160

(Note: All distances must be from outer boundaries of Section)



☉ - Dual  
(Gas-Gas)

- Lease Line

////- Acreage  
Dedicated

1. Is this Well a Dual Comp. ? Yes X No     .
2. If the answer to Question 1 is yes, are there any other dually completed wells within the dedicated acreage? Yes      No X.

Name J. R. Sherman J. R. Sherman  
Position Division Gas Engineer  
Representing Gulf Oil Corporation  
Address P. O. Box 1290, Ft. Worth, Texas

This is to certify that the above plat was prepared from field notes of actual survey made by me or under my supervision and that the same are true and correct to the best of my knowledge and belief.

Date Surveyed                     

Registered Professional Engineer and/  
Land Surveyor