

**NEW MEXICO OIL CONSERVATION COMMISSION
WELL LOCATION AND ACREAGE DEDICATION PLAT**

Form C-102
Supersedes C-128
Effective 1-1-65

All distances must be from the outer boundaries of the Section.

| | | | | | |
|---|--|-------------------------|---|----------------------|--|
| Operator Gulf Oil Corporation | | | Lease Outman MAY 21 4 00 PM '69 | | Well No. 2 |
| Unit Letter C | Section 19 | Township 22-S | Range 38-E | County Lea | |
| Actual Footage Location of Well: 660 feet from the North line and 1980 feet from the West line | | | | | |
| Ground Level Elev: 3347' | Producing Formation Elinetry | | Pool Elinetry Gas | | Dedicated Acreage: 160 Acres |

1. Outline the acreage dedicated to the subject well by colored pencil or hachure marks on the plat below.
2. If more than one lease is dedicated to the well, outline each and identify the ownership thereof (both as to working interest and royalty).
3. If more than one lease of different ownership is dedicated to the well, have the interests of all owners been consolidated by communitization, unitization, force-pooling, etc?

☐ Yes ☐ No If answer is "yes," type of consolidation _____

If answer is "no," list the owners and tract descriptions which have actually been consolidated. (Use reverse side of this form if necessary.) _____

No allowable will be assigned to the well until all interests have been consolidated (by communitization, unitization, forced-pooling, or otherwise) or until a non-standard unit, eliminating such interests, has been approved by the Commission.

Acreage increase due to Hanson's Outman #4 being reclassified as Elinetry Gas 5-1-69

| | | | |
|--|--|--|--|
| | | | |
| | | | |
| | | | |

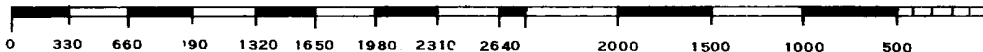
CERTIFICATION

I hereby certify that the information contained herein is true and complete to the best of my knowledge and belief.

| |
|---|
| Name ORIGINAL SIGNED BY C. D. BORLAND |
| Position Area Production Manager |
| Company Gulf Oil Corporation |
| Date May 20, 1969 |

I hereby certify that the well location shown on this plat was plotted from field notes of actual surveys made by me or under my supervision, and that the same is true and correct to the best of my knowledge and belief.

| |
|---|
| Date Surveyed |
| Registered Professional Engineer and/or Land Surveyor |
| Certificate No. |



| | |
|---------------------------|---------|
| NUMBER OF COPIES REQUIRED | |
| DISTRIBUTION | |
| SANTA FE | |
| FILE | |
| U.S.G.S. | |
| LAND OFFICE | |
| TRANSPORTER | OIL GAS |
| PRODUCTION OFFICE | |
| OPERATOR | |

NEW MEXICO OIL CONSERVATION COMMISSION
WELL LOCATION AND ACREAGE DEDICATION PLAT
 SEE INSTRUCTIONS FOR COMPLETING THIS FORM ON THE REVERSE SIDE

FORM C-128
 Revised 5/1/57

SECTION A

| | | | | | |
|---|--------------------------------------|-------------------------|---------------------------|----------------------|--|
| Operator Gulf Oil Corporation | | | Lease Outman | | Well No. 2 |
| Unit Letter C | Section 19 | Township 22-S | Range 38-E | County Lea | |
| Actual Footage Location of Well: 660 feet from the North line and 1980 feet from the West line | | | | | |
| Ground Level Elev. 3347 | Producing Formation Blaine | | Pool Blaine Gas | | Dedicated Acreage: 160 Acres |

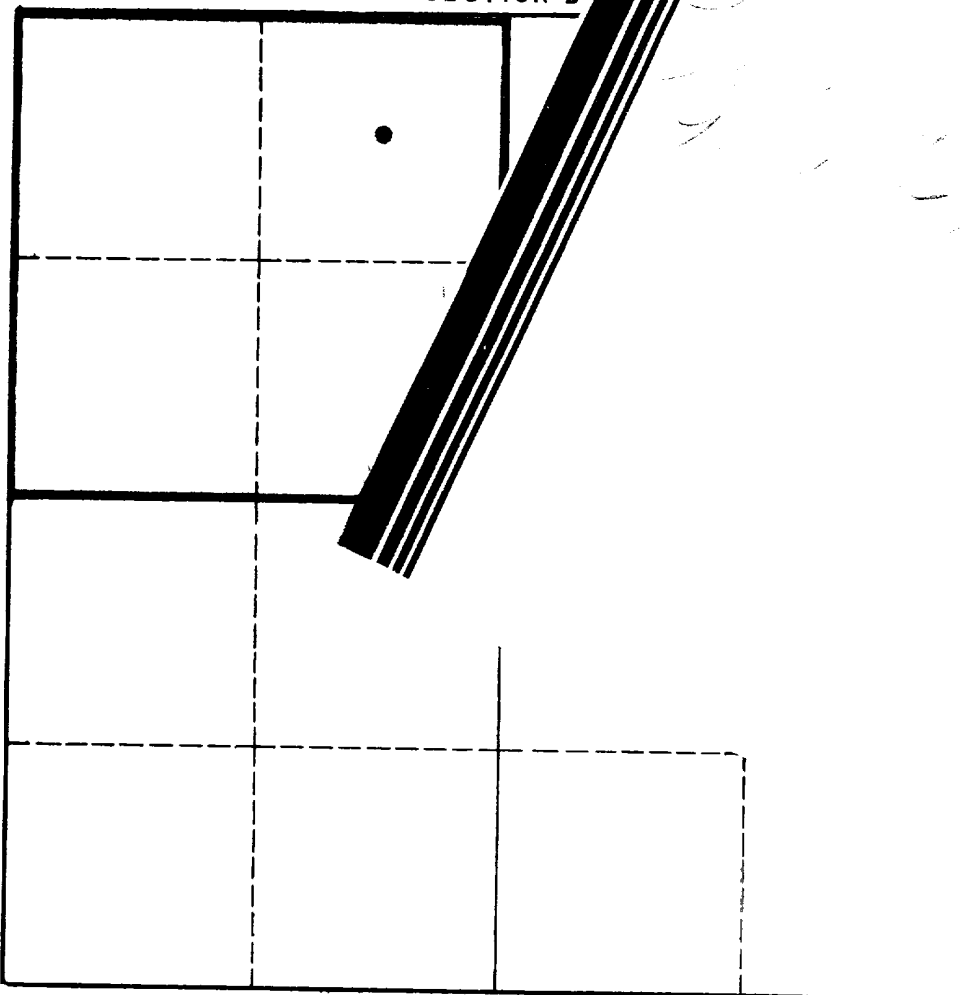
1. Is the Operator the only owner in the dedicated acreage outlined on the plat below? YES **X** NO ____ . ("Owner" means the person who has the right to drill into and to produce from any pool and to another. (65-3-29 (e) NMSA 1935 Comp.)
2. If the answer to question one is "no," have the interests of all owners been listed? YES ____ NO ____ . If answer is "yes," Type of C
3. If the answer to question two is "no," list all the owners and their interests.

Owner
Acreage increase due to well No. 3 being

Memo

From
E. F. Engbrecht, Geologist & d
Deputy Oil & Gas Inspector

SECTION B



at the well location
 in SECTION B was
 field notes of actual
 by me or under my
 and that the same is true
 to the best of my knowledge

Surveyed

Registered Professional Engineer
 and/or Land Surveyor

Certificate No.

0 330 660 990 1320 1650 1980 2310 2640 2000 1500 1000 500 0

INSTRUCTIONS FOR COMPLETION OF FORM C-128

1. Operator shall furnish and certify to the information called for in Section A.
2. Operator shall outline the dedicated acreage for *both* oil and gas wells on the plat in Section B.
3. A registered professional engineer or land surveyor registered in the State of New Mexico or approved by the Commission shall show on the plat the location of the well and certify this information in the space provided.
4. All distances shown on the plat must be from the outer boundaries of the Section.
5. If additional space is needed for listing owners and their respective interests as required in question 3 of Section A, please use space below.

| | |
|------------------------|---------|
| NUMBER OF COPIES REC'D | |
| DISTRICT | |
| SANTA FE | |
| FILE | |
| U.S.G.S. | |
| LAND OFFICE | |
| TRANSPORTER | OIL GAS |
| PRODUCTION OFFICE | |
| OPERATOR | |

NEW MEXICO OIL CONSERVATION COMMISSION
WELL LOCATION AND ACREAGE DEDICATION PLAT
 SEE INSTRUCTIONS FOR COMPLETING THIS FORM ON THE REVERSE SIDE

FORM C-128
 Revised 5/1/57

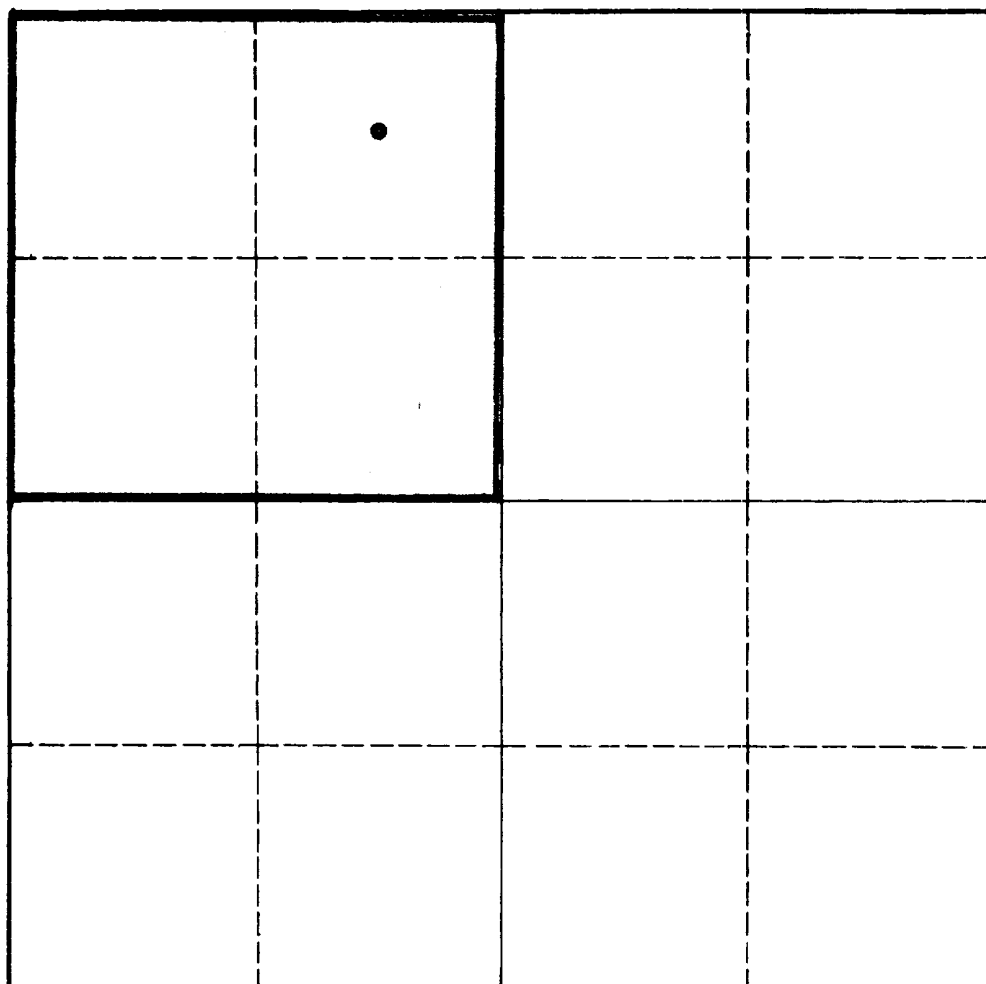
SECTION A

| | | | | | |
|---|---|-------------------------|------------------------------|----------------------|--|
| Operator Gulf Oil Corporation | | | Lease Outman | | Well No. 2 |
| Unit Letter C | Section 19 | Township 22-S | Range 38-E | County Lea | |
| Actual Footage Location of Well: 660 feet from the North line and 1980 feet from the West line | | | | | |
| Ground Level Elev. 3347 | Producing Formation Blinberry | | Pool Blinberry Gas | | Dedicated Acreage: 160 Acres |

1. Is the Operator the only owner in the dedicated acreage outlined on the plat below? YES ☒ NO ☐ . ("Owner" means the person who has the right to drill into and to produce from any pool and to appropriate the production either for himself or for himself and another. (65-3-29 (e) NMSA 1935 Comp.)
2. If the answer to question one is "no," have the interests of all the owners been consolidated by communitization agreement or otherwise? YES ☐ NO ☐ . If answer is "yes," Type of Consolidation _____
3. If the answer to question two is "no," list all the owners and their respective interests below:

| | |
|--|------------------------------------|
| Owner Acreage increase due to well No. 3 being reclassified as a Blinberry Gas well, effective | Land Description 7-1-63. |
|--|------------------------------------|

SECTION B



CERTIFICATION

I hereby certify that the information in SECTION A above is true and complete to the best of my knowledge and belief.

| |
|--|
| Name <i>W. L. ...</i> |
| Position Area Production Manager |
| Company Gulf Oil Corporation |
| Date June 21, 1963 |

I hereby certify that the well location shown on the plat in SECTION B was plotted from field notes of actual surveys made by me or under my supervision, and that the same is true and correct to the best of my knowledge and belief.

| |
|---|
| Date Surveyed |
| Registered Professional Engineer and/or Land Surveyor |
| Certificate No. |

0 330 660 990 1320 1650 1980 2310 2640 2000 1500 1000 500 0

INSTRUCTIONS FOR COMPLETION OF FORM C-128

1. Operator shall furnish and certify to the information called for in Section A.
2. Operator shall outline the dedicated acreage for *both* oil and gas wells on the plat in Section B.
3. A registered professional engineer or land surveyor registered in the State of New Mexico or approved by the Commission shall show on the plat the location of the well and certify this information in the space provided.
4. All distances shown on the plat must be from the outer boundaries of the Section.
5. If additional space is needed for listing owners and their respective interests as required in question 3 of Section A, please use space below.

| | |
|---------------------------|------------|
| NUMBER OF COPIES RECEIVED | |
| DISTRIBUTION | |
| SANTA FE | |
| FILE | |
| U.S.G.S. | |
| LAND OFFICE | |
| TRANSPORTER | OIL GAS |
| PRODUCTION OFFICE | |
| OPERATOR | |

NEW MEXICO OIL CONSERVATION COMMISSION
WELL LOCATION AND ACREAGE DEDICATION PLAT
 SEE INSTRUCTIONS FOR COMPLETING THIS FORM ON THE REVERSE SIDE

FORM C-128
 Revised 5/1/57

SECTION A

| | | | | |
|---|---------------------------------------|------------------------------|--|----------------------|
| Operator Gulf Oil Corporation | | Lease Outman | | Well No. 2 |
| Unit Letter C | Section 19 | Township 22-S | Range 38-E | County Lea |
| Actual Footage Location of Well: 660 feet from the North line and 1980 feet from the West line | | | | |
| Ground Level Elev. 3347 | Producing Formation Blinbry | Pool Blinbry (Gas) | Dedicated Acreage: 120 Acres | |

1. Is the Operator the only owner in the dedicated acreage outlined on the plat below? YES ☒ NO ____ . ("Owner" means the person who has the right to drill into and to produce from any pool and to appropriate the production either for himself or for himself and another. (65-3-29 (e) NMSA 1935 Comp.)
2. If the answer to question one is "no," have the interests of all the owners been consolidated by communitization agreement or otherwise? YES ____ NO ____ . If answer is "yes," Type of Consolidation ____
3. If the answer to question two is "no," list all the owners and their respective interests below:

| Owner | Land Description |
|-------|------------------|
| | |
| | |

SECTION B

| | | | |
|--|--|--|--|
| | | | |
| | | | |
| | | | |
| | | | |
| | | | |

CERTIFICATION


I hereby certify that the information in SECTION A above is true and complete to the best of my knowledge and belief.

| |
|--|
| Name <i>[Signature]</i> |
| Position Area Production Manager |
| Company Gulf Oil Corporation |
| Date September 19, 1962 |

I hereby certify that the well location shown on the plat in SECTION B was plotted from field notes of actual surveys made by me or under my supervision, and that the same is true and correct to the best of my knowledge and belief.

| |
|---|
| Date Surveyed |
| Registered Professional Engineer and/or Land Surveyor |

Certificate No.



INSTRUCTIONS FOR COMPLETION OF FORM C-128

1. Operator shall furnish and certify to the information called for in Section A.
2. Operator shall outline the dedicated acreage for *both* oil and gas wells on the plat in Section B.
3. A registered professional engineer or land surveyor registered in the State of New Mexico or approved by the Commission shall show on the plat the location of the well and certify this information in the space provided.
4. All distances shown on the plat must be from the outer boundaries of the Section.
5. If additional space is needed for listing owners and their respective interests as required in question 3 of Section A, please use space below.

NEW MEXICO
OIL CONSERVATION COMMISSION
Gas Well Plat

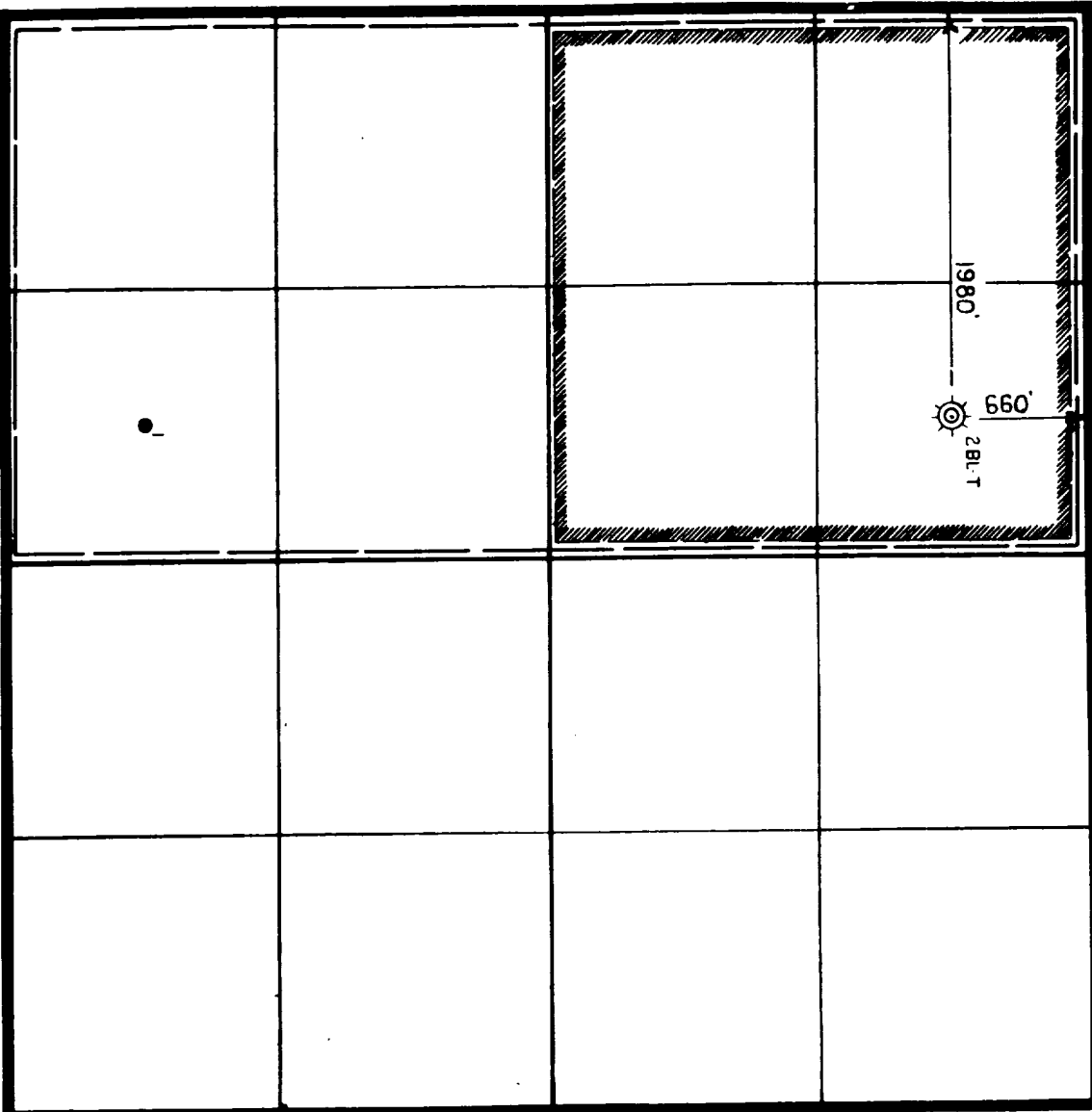
Date 2-10-55

Gulf Oil Corporation
Operator Gutman Lease 2 BL-T-57 Well No.

Name of Producing Formation Tubb Pool Tubb Gas

No. Acres Dedicated to the Well 160

SECTION 19 TOWNSHIP 22-S RANGE 39-E



I hereby certify that the information given above is true and complete to the best of my knowledge.

• - Oil Well
• - Dual (Gas-Gas)
• - Lease Line
• - Acreage Dedicated

Name L. W. Rhoads
Position Division Gas Engineer
Representing Gulf Oil Corporation
Address P. O. Box 1290, Fort Worth, Texas

INSTRUCTIONS

1. Is this gas well a dual completion? Yes X No
2. If the answer to Question 1 is Yes, are there any other dually completed wells within the dedicated acreage?
Yes No X

A separate plat must be filed for each gas well, outlining the area dedicated to such well and showing the location of all other wells (oil and gas) within the outlined area.

Mail in duplicate to the district office for the district in which the well is located.

NEW MEXICO
OIL CONSERVATION COMMISSION


Gas Well Plat

Gulf Oil Corporation
Operator
Date 2-10-55
Gutran
Lease
2 BL-T
Well No.

Name of Producing Formation Blinebry
Pool Blinebry Gas

No. Acres Dedicated to the Well 160

SECTION 19 TOWNSHIP 22-S RANGE 32-E



I hereby certify that the information given above is true and complete
to the best of my knowledge.

Oil Well
Dual (Gas-Gas)
Lease Line
Acres Dedicated

Name J. W. Rhoads, T. W. Rhoads
Position Division Gas Engineer
Representing Gulf Oil Corporation
Address P. O. Box 1290, Fort Worth, Texas

(over)

INSTRUCTIONS

1. Is this gas well a dual completion? Yes ☒ No ☐
2. If the answer to Question 1 is Yes, are there any other
dually completed wells within the dedicated acreage?
Yes ☐ No ☒

A separate plat must be filed for each gas well, outlining
the area dedicated to such well and showing the location of
all other wells (oil and gas) within the outlined area.

Mail in duplicate to the district office for the district in
which the well is located.