

## NEW MEXICO OIL CONSERVATION COMMISSION

SANTA FE, NEW MEXICO

7-3-58

## APPLICATION FOR DUAL COMPLETION

Field Name Drinkard and Blinebry (Oil)		County Lea		Date October 19, 1961
Operator TEXACO Inc.		Lease A. H. Blinebry (NCT-1)		Well No. 6
Location of Well	Unit B	Section 19	Township 22-S	Range 38-E

1. Has the New Mexico Oil Conservation Commission heretofore authorized the dual completion of a well in these same pools or in the same zones within one mile of the subject well? YES X NO \_\_\_\_\_
2. If answer is yes, identify one such instance: Order No. MC-1074; Operator, Lease, and Well No.: TEXACO Inc., A. H. Blinebry (NCT-1) Well No. 13, Unit "F", Section 29, T-22-S, R-38-E

3. The following facts are submitted:	Upper Zone	Lower Zone
a. Name of reservoir	Blinebry	Drinkard
b. Top and Bottom of Pay Section (Perforations)	5563 - 5675	6842 - 7124
c. Type of production (Oil or Gas)	Oil	Oil
d. Method of Production (Flowing or Artificial Lift)	Flowing	Flowing

4. The following are attached. (Please mark YES or NO)

- Yes a. Diagrammatic Sketch of the Dual Completion, showing all casing strings, including size and setting, top of cement, perforated intervals, tubing strings, including diameters and setting depth, location and type of packers and side door chokes, and such other information as may be pertinent.
- Yes b. Plat showing the location of all wells on applicant's lease, all offset wells on offset leases, and the names and addresses of operators of all leases offsetting applicant's lease.
- Yes c. Waivers consenting to such dual completion from each offset operator, or in lieu thereof, evidence that said offset operators have been furnished copies of the application.\*
- No d. Electrical log of the well or other acceptable log with tops and bottoms of producing zones and intervals of perforation indicated thereon. (If such log is not available at the time application is filed, it shall be submitted as provided by Rule 112-A.)


5. List all offset operators to the lease on which this well is located together with their correct mailing address.

Gulf Oil Corporation, P. O. Box 1938, Roswell, New Mexico

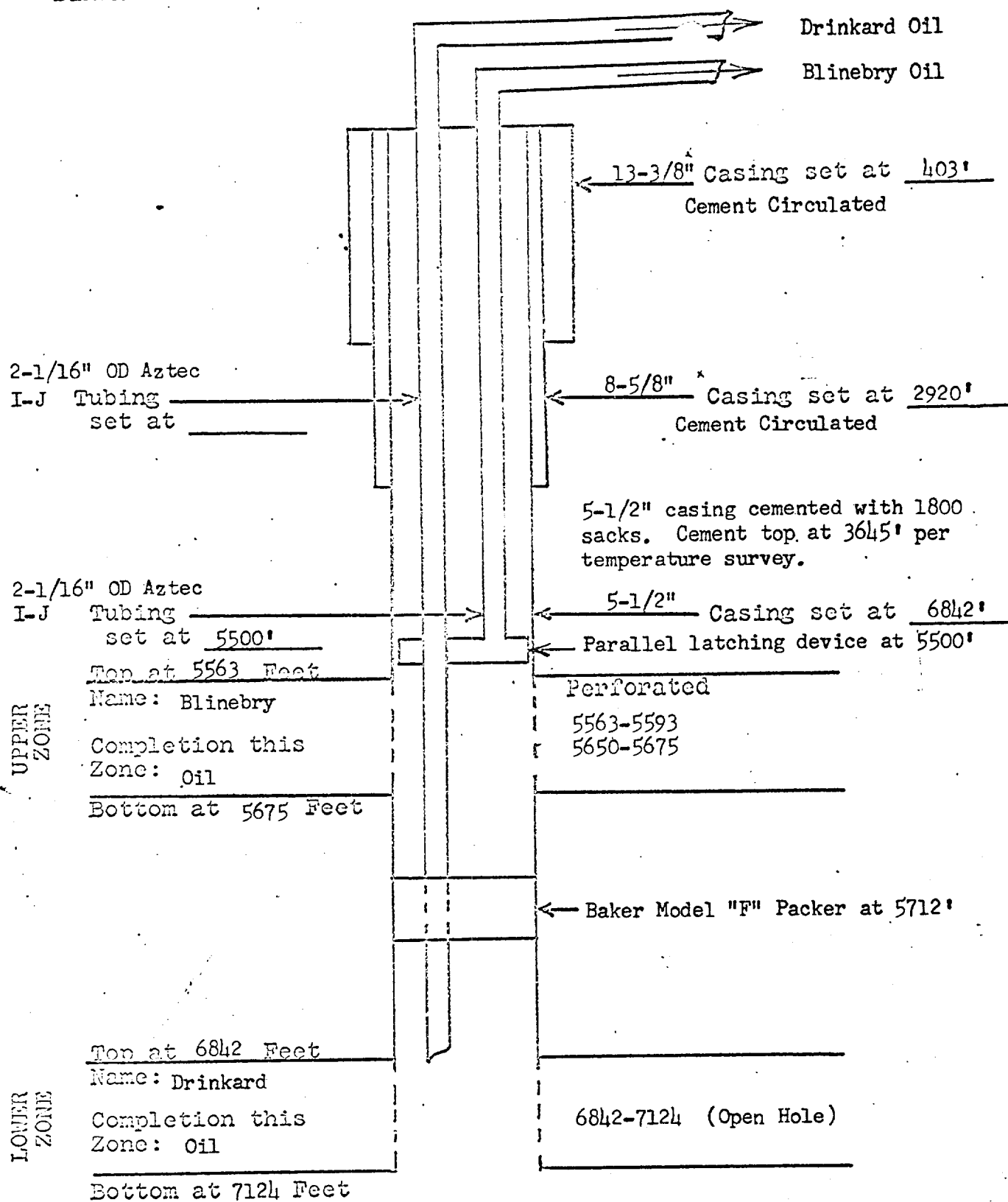
Cosden Petroleum Corporation, Box 1311, Big Spring, Texas

6. Were all operators listed in Item 5 above notified and furnished a copy of this application? YES X NO \_\_\_\_\_. If answer is yes, give date of such notification October 19, 1961 (By registered mail)

CERTIFICATE: I, the undersigned, state that I am the District Superintendent of the TEXACO Inc. (company), and that I am authorized by said company to make this report; and that this report was prepared under my supervision and direction and that the facts stated therein are true, correct and complete to the best of my knowledge.

  
W. B. Hubbard Signature

- \* Should waivers from all offset operators not accompany an application for administrative approval, the New Mexico Oil Conservation Commission will hold the application for a period of twenty (20) days from date of receipt by the Commission's Santa Fe office. If, after said twenty-day period, no protest nor request for hearing is received by the Santa Fe office, the application will then be processed.
- NOTE: If the proposed dual completion will result in an unorthodox well location and/or a non-standard perforation unit in either or both of the producing zones, then separate application for approval of the same should be filed simultaneously with this application.



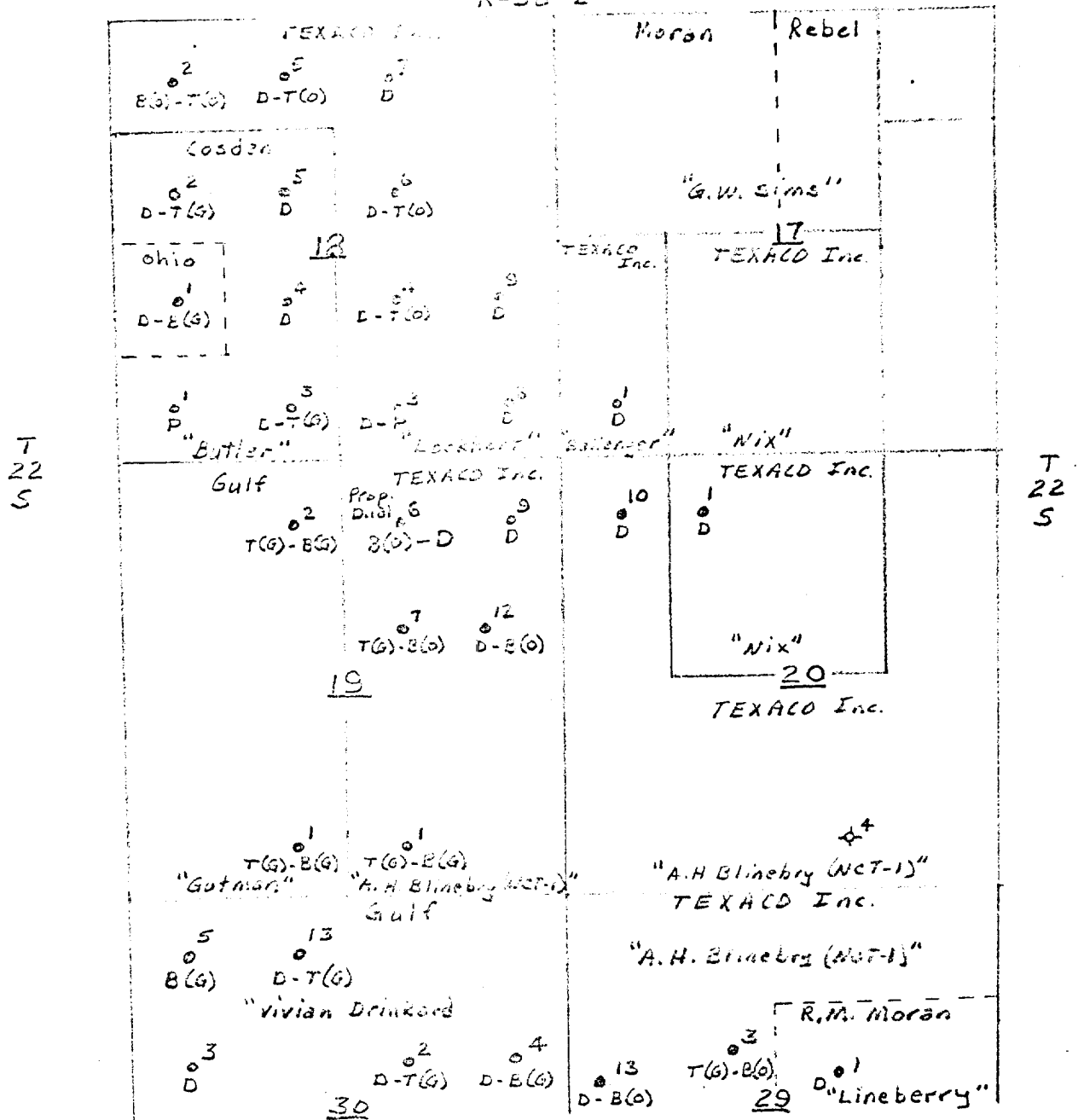
COMPANY: TEXACO Inc.

LEASE: A. H. Blinebry (NCT-1) Well No. 6

FIELD: Blinebry (Oil) and Drinkard

DATE: October 19, 1961

R-38-E



R-38-E

PLAT OF TEXACO INC. A. H. BLINEBRY (NCT-1) LEASE  
AND OFFSET LEASES

Lea County, New Mexico

Scale: 1" = 2000'

LMF 10-19-61

LEGEND

B(G) - Blinebry Gas Pool  
B(O) - Blinebry Oil Pool  
D - Drinkard Pool  
T - Tubb Gas Pool  
T(O) - Tubb Oil Pool  
P - Paddock Pool

OFFSET OPERATORS

Gulf Oil Corp., Box 1938, Roswell, N. M.  
Cosden Petroleum Corp., Box 1311, Big  
Spring, Texas

## NEW MEXICO OIL CONSERVATION COMMISSION

SANTA FE, NEW MEXICO

7-3-58

## APPLICATION FOR DUAL COMPLETION

Field Name Drinkard and Blinebry (Oil)		County Lea		Date October 19, 1961
Operator TEXACO Inc.		Lease A. H. Blinebry (NCT-1) 11 1		Well No. 6
Location of Well	Unit B	Section 19	Township 22-S	Range 38-E

1. Has the New Mexico Oil Conservation Commission heretofore authorized the dual completion of a well in these same pools or in the same zones within one mile of the subject well? YES X NO \_\_\_\_\_

2. If answer is yes, identify one such instance: Order No. MC-1074 ; Operator, Lease, and Well No.: TEXACO Inc.,  
A. H. Blinebry (NCT-1) Well No. 13, Unit "F", Section 29, T-22-S, R-38-E

3. The following facts are submitted:	Upper Zone	Lower Zone
a. Name of reservoir	Blinebry	Drinkard
b. Top and Bottom of Pay Section (Perforations)	5563 - 5675	6842 - 7124
c. Type of production (Oil or Gas)	Oil	Oil
d. Method of Production (Flowing or Artificial Lift)	Flowing	Flowing

4. The following are attached. (Please mark YES or NO)

Yes a. Diagrammatic Sketch of the Dual Completion, showing all casing strings, including size and setting, top of cement, perforated intervals, tubing strings, including diameters and setting depth, location and type of packers and side door chokes, and such other information as may be pertinent.

Yes b. Plat showing the location of all wells on applicant's lease, all offset wells on offset leases, and the names and addresses of operators of all leases offsetting applicant's lease.

Yes c. Waivers consenting to such dual completion from each offset operator, or in lieu thereof, evidence that said offset operators have been furnished copies of the application.\*

No d. Electrical log of the well or other acceptable log with tops and bottoms of producing zones and intervals of perforation indicated thereon. (If such log is not available at the time application is filed, it shall be submitted as provided by Rule 112-A.)

5. List all offset operators to the lease on which this well is located together with their correct mailing address.

Gulf Oil Corporation, P. O. Box 1938, Roswell, New Mexico

Cosden Petroleum Corporation, Box 1311, Big Spring, Texas

6. Were all operators listed in Item 5 above notified and furnished a copy of this application? YES X NO \_\_\_\_ . If answer is yes, give date of such notification October 19, 1961 (By registered mail)

CERTIFICATE: I, the undersigned, state that I am the District Superintendent of the TEXACO Inc. (company), and that I am authorized by said company to make this report; and that this report was prepared under my supervision and direction and that the facts stated therein are true, correct and complete to the best of my knowledge.

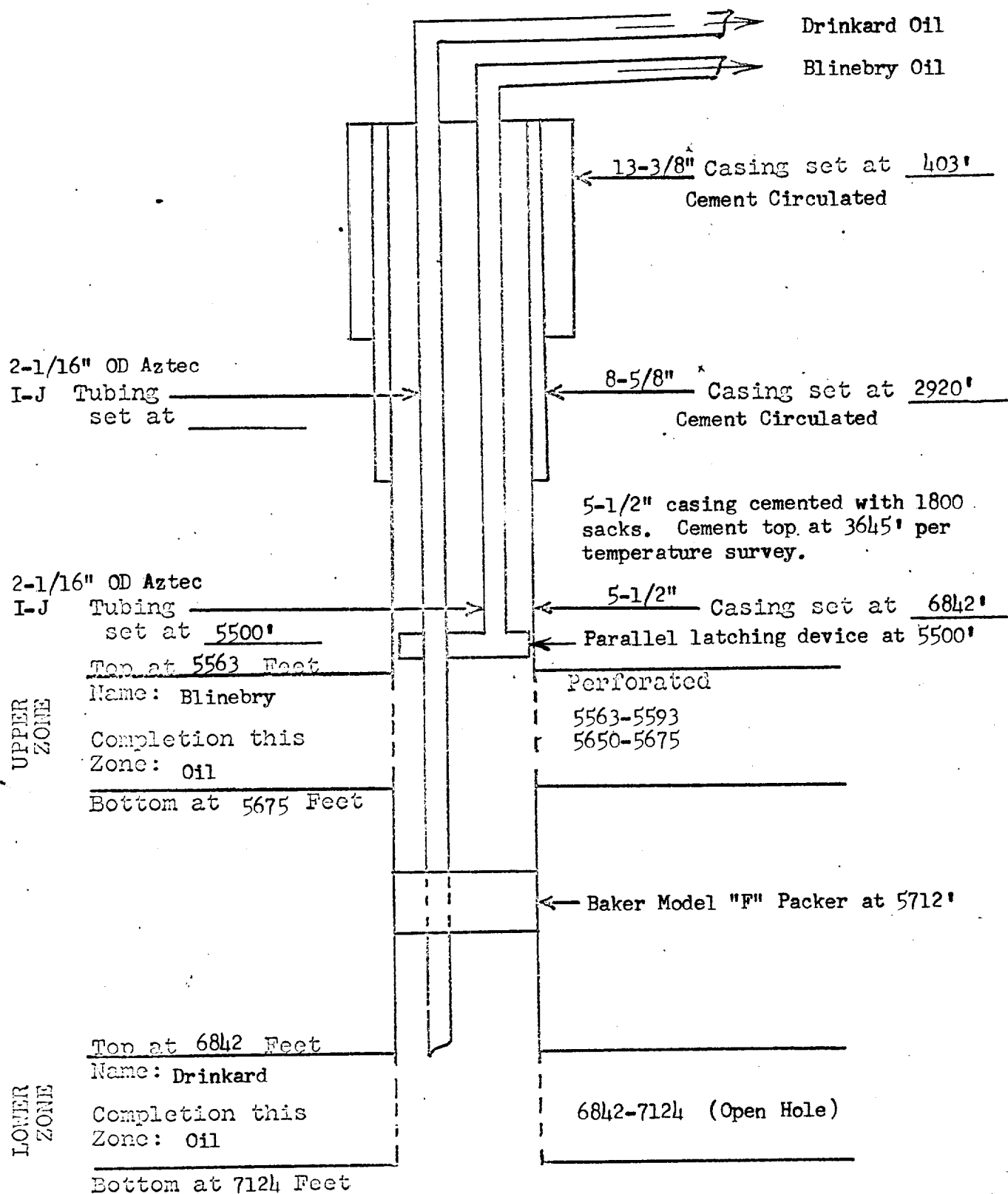
W. B. Hubbard  
W. B. Hubbard

Signature

\* Should waivers from all offset operators not accompany an application for administrative approval, the New Mexico Oil Conservation Commission will hold the application for a period of twenty (20) days from date of receipt by the Commission's Santa Fe office. If, after said twenty-day period, no protest nor request for hearing is received by the Santa Fe office, the application will then be processed.

NOTE: If the proposed dual completion will result in an unorthodox well location and/or a non-standard perforation unit in either or both of the producing zones, then separate application for approval of the same should be filed simultaneously with this application.

# DIAGRAMMATIC SKETCH SHOWING DUAL COMPLETION INSTALLATION



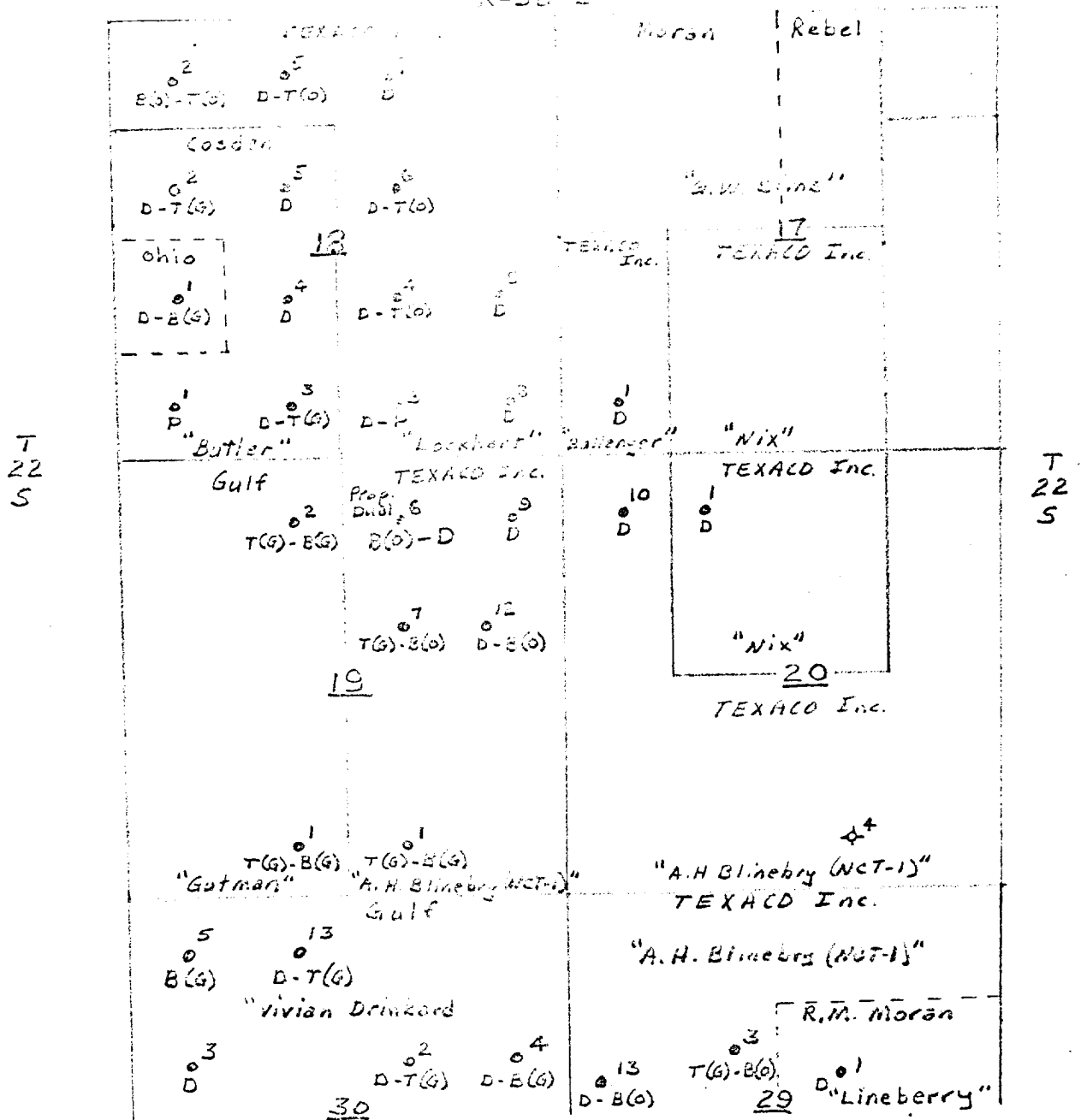
COMPANY: TEXACO Inc.

LEASE: A. H. Blinebry (NCT-1) Well No. 6

FIELD: Blinebry (Oil) and Drinkard

DATE: October 19, 1961

R-38-E



R-38-E

PLAT OF TEXACO INC. A. H. BLINBERRY (NCT-1) LEASE  
AND OFFSET LEASES

Lea County, New Mexico

Scale: 1" = 2000'

LMF

10-19-61

LEGEND

B(G) - Blinberry Gas Pool  
B(O) - Blinberry Oil Pool  
D - Drinkard Pool  
T - Tubb Gas Pool  
T(O) - Tubb Oil Pool  
P - Paddock Pool

OFFSET OPERATORS

Gulf Oil Corp., Box 1938, Roswell, N. M.  
Cosden Petroleum Corp., Box 1311, Big  
Spring, Texas