

NEW MEXICO OIL CONSERVATION COMMISSION
WELL LOCATION AND ACREAGE DEDICATION PLAT

FORM C-128
Revised 5/1/57

SEE INSTRUCTIONS FOR COMPLETING THIS FORM ON THE REVERSE SIDE

SECTION A

Operator TEXACO Inc.		Lease A. H. Blinebry NCT-1		Well No. 513*
Unit Letter E	Section 29	Township 22 South	Range 38 East	County Lea
Actual Footage Location of Well: 2310 feet from the North line and 330 feet from the West line Sec. 29				
Ground Level Elev. 3394	Producing Formation Drinkard	Pool Drinkard	Dedicated Acreage: 40 Acres	

* To be a triple with Paddock & Blinebry

1. Is the Operator the only owner in the dedicated acreage outlined on the plat below? YES ☒ NO ____ . ("Owner" means the person who has the right to drill into and to produce from any pool and to appropriate the production either for himself or for himself and another. (65-3-29 (e) NMSA 1935 Comp.)
2. If the answer to question one is "no," have the interests of all the owners been consolidated by communitization agreement or otherwise? YES ____ NO ____ . If answer is "yes," Type of Consolidation ____
3. If the answer to question two is "no," list all the owners and their respective interests below:

Owner	Land Description

CERTIFICATION

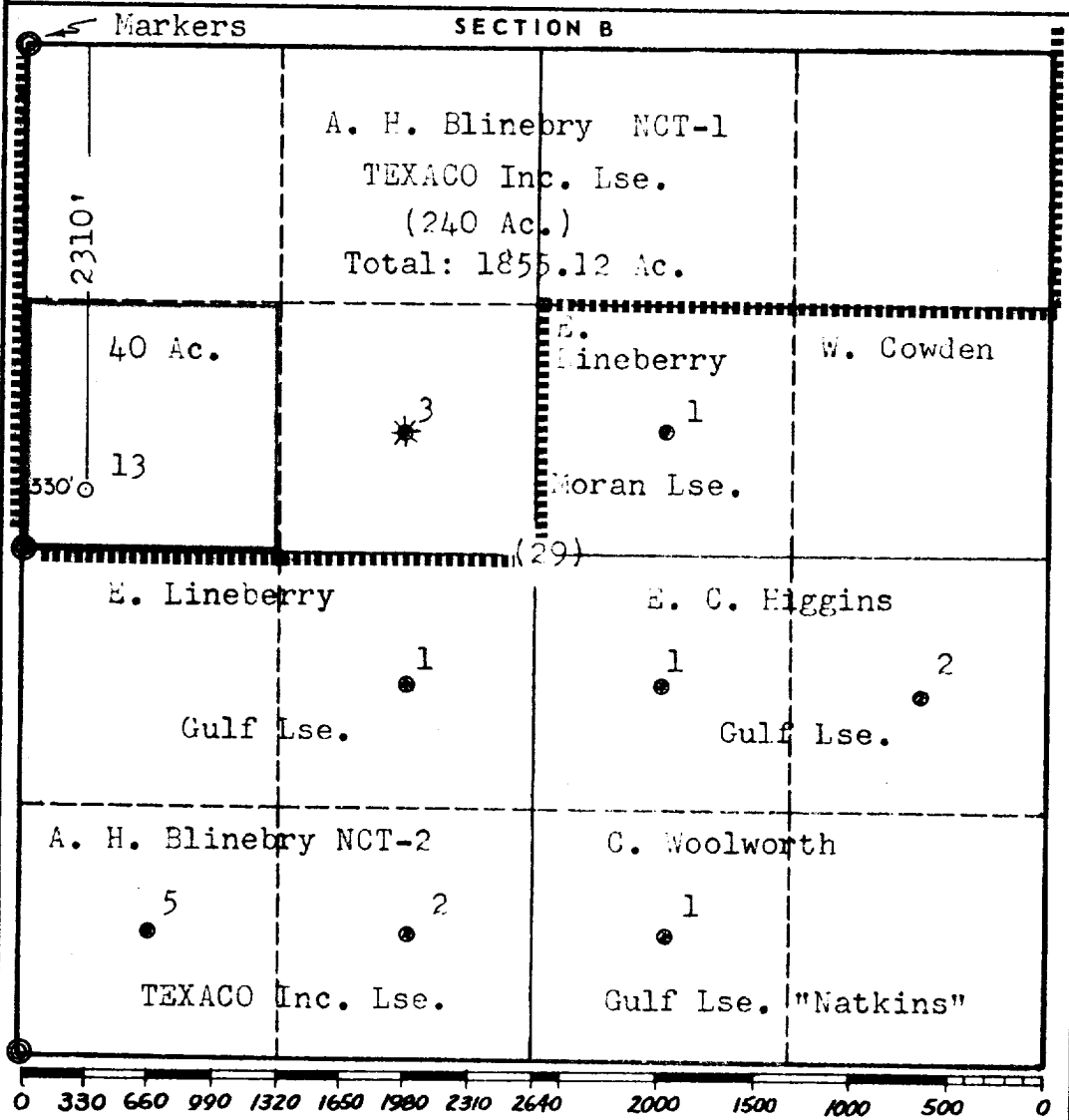
I hereby certify that the information in SECTION A above is true and complete to the best of my knowledge and belief.

Name
J. J. Velten
Position
Division Civil Engineer
Company
TEXACO Inc.
Date
12-28-60

I hereby certify that the well location shown on the plat in SECTION B was plotted from field notes of actual surveys made by me or under my supervision, and that the same is true and correct to the best of my knowledge and belief.

Date Surveyed
12-23-60
Registered Professional Engineer and/or Land Surveyor
J. J. Velten
Certificate No.
8174

SECTION B



NEW MEXICO OIL CONSERVATION COMMISSION
WELL LOCATION AND ACREAGE DEDICATION PLAT

FORM C-128
 Revised 5/1/57

SEE INSTRUCTIONS FOR COMPLETING THIS FORM ON THE REVERSE SIDE

SECTION A

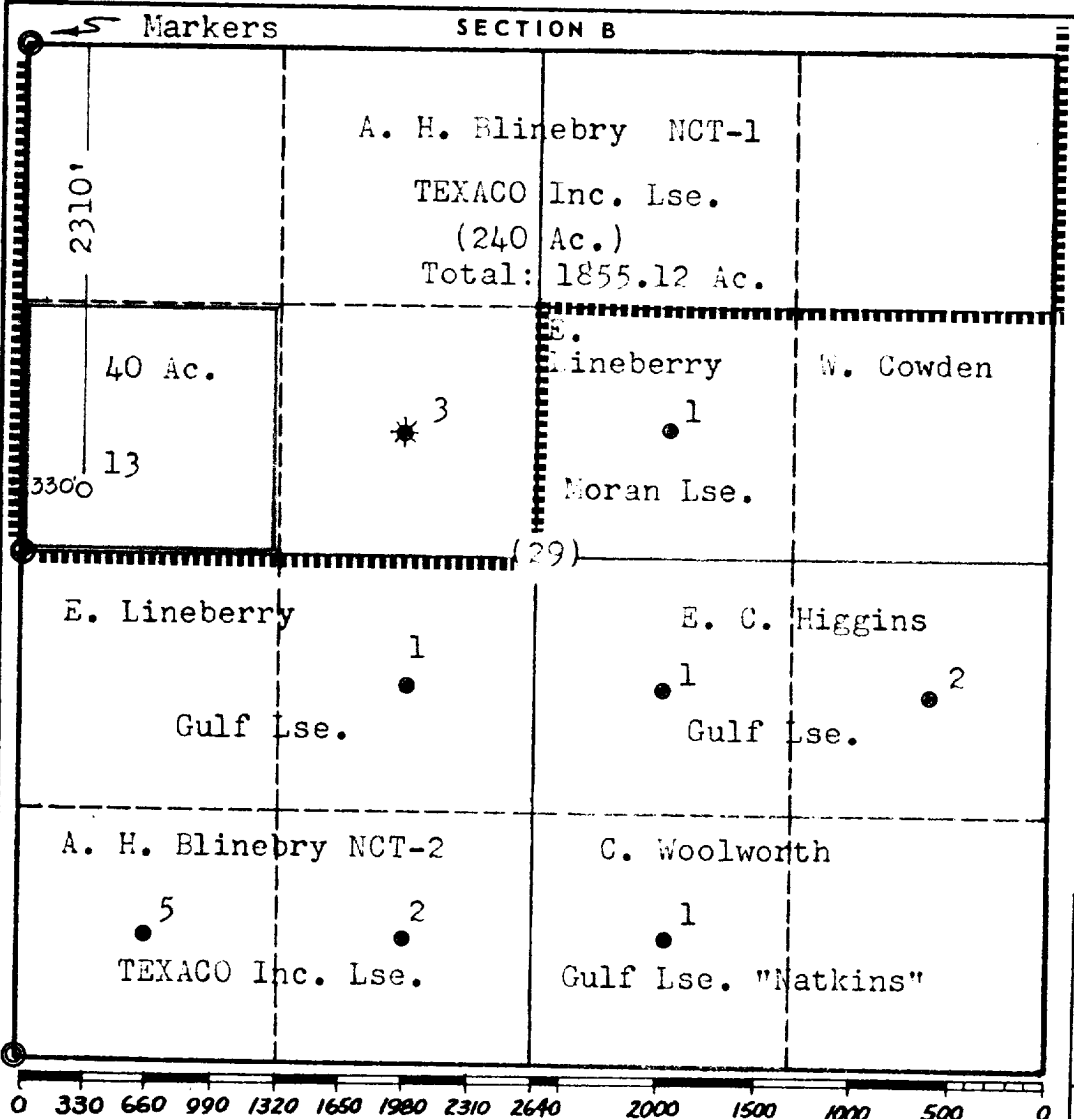
Operator TEXACO Inc.			Lease A. H. Blinebry NCT-1		Well No. 1351
Unit Letter E	Section 29	Township 22 South	Range 38 East	County Lea	
Actual Footage Location of Well: 2310 feet from the North line and 330 feet from the West line Sec. 29					
Ground Level Elev. 3394	Producing Formation Paddock	Pool Undesignated		Dedicated Acreage: 40 Acres	

* To be a triple with Blinebry & Drinkard

1. Is the Operator the only owner in the dedicated acreage outlined on the plat below? YES X NO ____ . ("Owner" means the person who has the right to drill into and to produce from any pool and to appropriate the production either for himself or for himself and another. (65-3-29 (e) NMSA 1935 Comp.)
2. If the answer to question one is "no," have the interests of all the owners been consolidated by communitization agreement or otherwise? YES ____ NO ____ . If answer is "yes," Type of Consolidation _____
3. If the answer to question two is "no," list all the owners and their respective interests below:

Owner	Land Description

SECTION B



CERTIFICATION

I hereby certify that the information in SECTION A above is true and complete to the best of my knowledge and belief.

Name J. J. Velten
Position Division Civil Engineer
Company TEXACO Inc.
Date 12-28-60

I hereby certify that the well location shown on the plat in SECTION B was plotted from field notes of actual surveys made by me or under my supervision, and that the same is true and correct to the best of my knowledge and belief.

Date Surveyed 12-23-60
Registered Professional Engineer and/or Land Surveyor J. J. Velten
Certificate No. 8174

NEW MEXICO OIL CONSERVATION COMMISSION
WELL LOCATION AND ACREAGE DEDICATION PLAT

FORM C-128
Revised 5/1/57

SEE INSTRUCTIONS FOR COMPLETING THIS FORM ON THE REVERSE SIDE

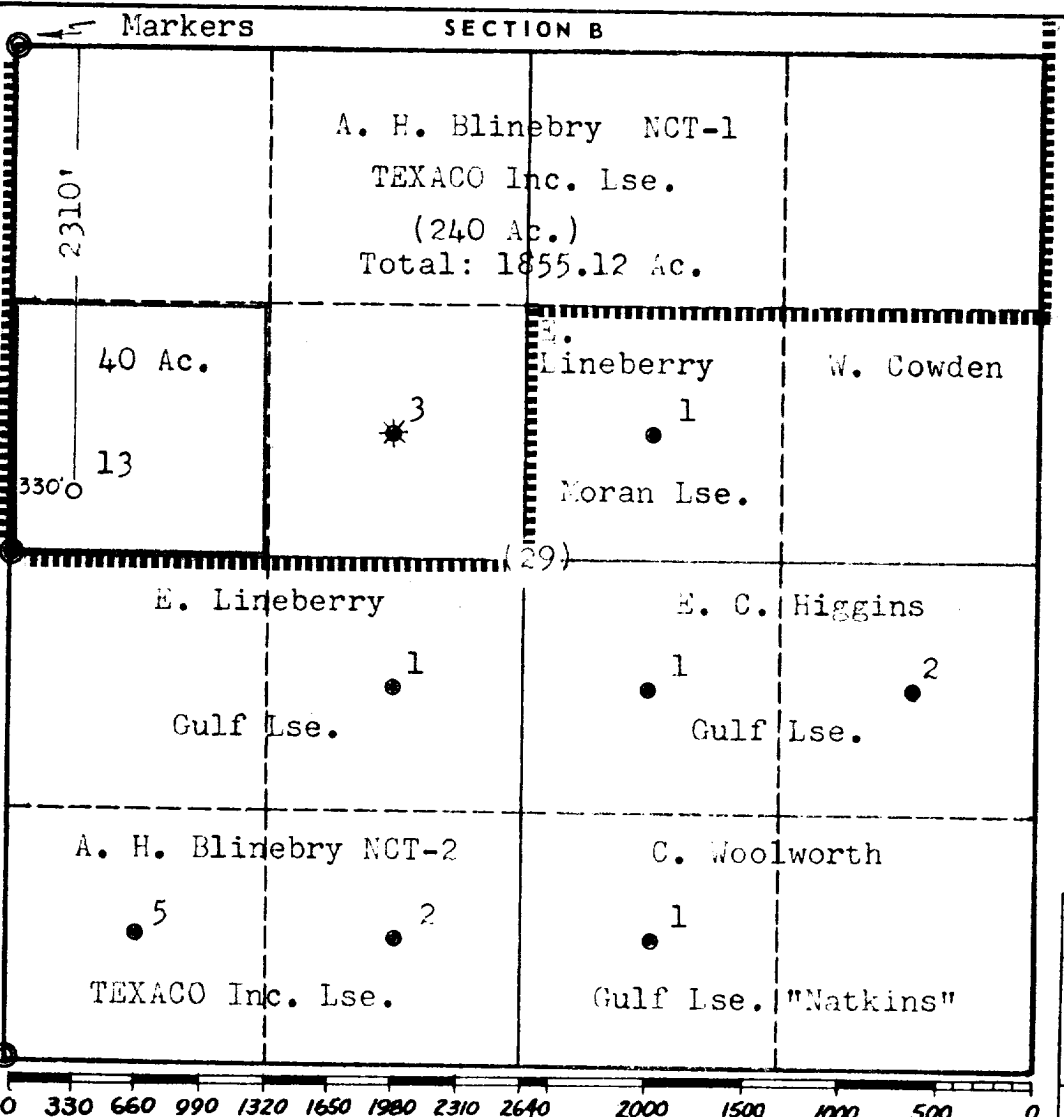
SECTION A

Operator TEXACO Inc.			Lease A. H. Blinebry NCT-1		Well No. 51 13*
Unit Letter E	Section 29	Township 22 South	Range 38 East	County Lea	
Actual Footage Location of Well: 2310 feet from the North line and 330 feet from the West line Sec. 29					
Ground Level Elev. 3394	Producing Formation Blinebry	Pool Undesignated	Dedicated Acreage: 40 Acres		

* To be a triple with Paddock & Drinkard

1. Is the Operator the only owner in the dedicated acreage outlined on the plat below? YES ☒ NO ____ . ("Owner" means the person who has the right to drill into and to produce from any pool and to appropriate the production either for himself or for himself and another. (65-3-29 (e) NMSA 1935 Comp.)
2. If the answer to question one is "no," have the interests of all the owners been consolidated by communitization agreement or otherwise? YES ____ NO ____ . If answer is "yes," Type of Consolidation ____
3. If the answer to question two is "no," list all the owners and their respective interests below:

Owner	Land Description



CERTIFICATION

I hereby certify that the information in SECTION A above is true and complete to the best of my knowledge and belief.

Name	J. J. Velten
Position	Division Civil Engineer
Company	TEXACO Inc.
Date	12-28-60

I hereby certify that the well location shown on the plat in SECTION B was plotted from field notes of actual surveys made by me or under my supervision, and that the same is true and correct to the best of my knowledge and belief.

Date Surveyed	12-23-60
Registered Professional Engineer and/or Land Surveyor	J. J. Velten
Certificate No.	8174