

WELL LOCATION AND ACREAGE DEDICATION PLAT

Superseded by 1-1-65
Effective 1-1-65

All distances must be from the outer boundaries of the Section.

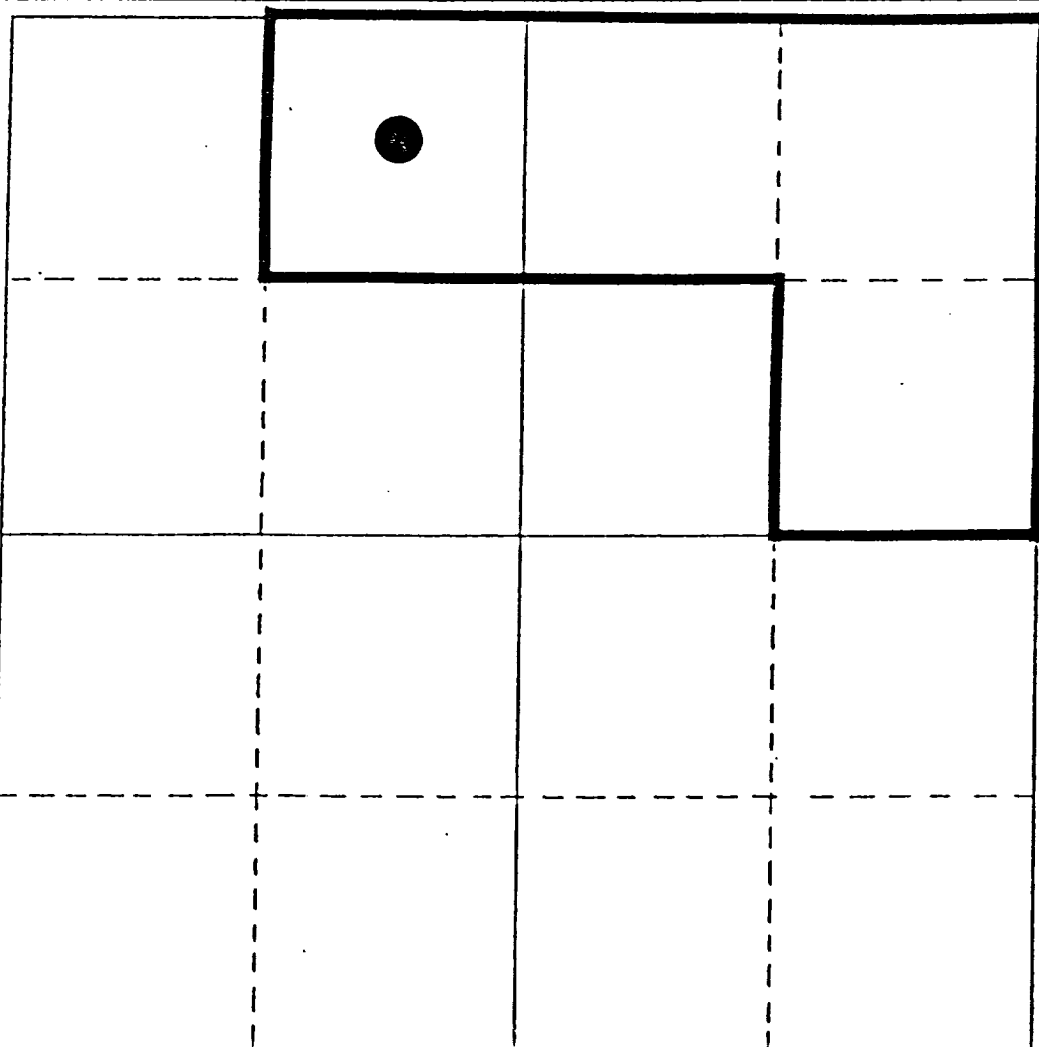
| | | | | | |
|---|------------------------------------|------------------------|---------------------------------|----------------------|----------------------------------|
| Operator Chevron U.S.A. Inc. | | | Lease Vivian | | Well No. 1 |
| Unit Letter C | Section 30 | Township 22S | Range 38E | County Lea | |
| Actual Footage Location of Well: 660 feet from the North line and 1980 feet from the West line | | | | | |
| Ground Level Elev. 3348' | Producing Formation Tubb | | Pool Tubb Oil and Gas | | Dedicated Acreage: 160 |

1. Outline the acreage dedicated to the subject well by colored pencil or hatchure marks on the plat below.
2. If more than one lease is dedicated to the well, outline each and identify the ownership thereof (both as to working interest and royalty).
3. If more than one lease of different ownership is dedicated to the well, have the interests of all owners been consolidated by communitization, unitization, force-pooling, etc.?

☐ Yes ☐ No If answer is "yes," type of consolidation _____

If answer is "no," list the owners and tract descriptions which have actually been consolidated. (Use reverse side of this form if necessary.) _____

No allowable will be assigned to the well until all interests have been consolidated (by communitization, unitization, forced-pooling, or otherwise) or until a non-standard unit, eliminating such interests, has been approved by the Commission.



CERTIFICATION

I hereby certify that the information contained herein is true and complete to the best of my knowledge and belief.

R. D. Pitre

Name
R. D. Pitre

Position
Division Petroleum Engineer

Company
Chevron U.S.A. Inc.


Date
August 29, 1985

I hereby certify that the well location shown on this plat was plotted from field notes of actual surveys made by me or under my supervision, and that the same is true and correct to the best of my knowledge and belief.

Date Surveyed

Registered Professional Engineer
and/or Land Surveyor

Certificate No.



(7) Petroleum Information.
A Division of the State of New Mexico

COUNTY **LEA** FIELD **Blinebry** STATE **NM**
 OPR **GUJ.F CIL CORP.** API **30-025-159**
 NO **1** LEASE **Vivian** MAP
 Sec 30, T22S, R38E COORD **7-2-24 NM**
 660 FNL, 1980 FWL of Sec RE-SPD **5-30-83** RE-TMP **6-19-83**
 5 1/2 mi SW/Eunice

CSG

13 3/8-306-290 sx
 9 5/8-2553-1600 sx
 7-6506-500 sx
 2 3/8-5800

| WELL CLASS: INIT DX FIN DO LSE CODE | | | |
|-------------------------------------|-------|-----------|-------|
| FORMATION | DATUM | FORMATION | DATUM |
| | | | |
| | | | |
| | | | |
| | | | |
| TD 6508 (ABO) | | PBD 6225 | |

IP (Blinebry) Perfs 5482-5777 F 118 BOPD + 128 BW. Pot
 based on 24 hr test thru 32/64 chk. GOR 1254; gty (NR);
 CP Pkr; TP 135

CONTR OPRSELEV **3353 GL** sub-s

F.R.C. 7-9-83 OWWO

PD 6225 WO

(Orig. Cmp. 10-25-44 thru (Drinkard) Perfs
 6375-6460, OTD 6508, OPB 6465; OWWO & Re-

Cmp. 9-15-55 thru (Tubb) Perfs 5970-6200,
 OTD 6508, OPB 6313)

TD 6508; PBD 6225; Complete
 CIBP @ 6225

Perf (Blinebry) 5482-5777 w/56 shots

Acid (5482-5777) 8000 gals

Frac (5482-5777) 61,600 gals + 73,500 lb

Tubb Perfs (5970-6200) Pkd off

COMPLETION ISSUED

7-4-83

7-9-83

7-2-24 NM

IC 30-025-70388-64

NEW MEXICO
OIL CONSERVATION COMMISSION

Gas Well Plat

INDEX REF 000

Date 9-26-55

SEP 27 AM 13:15

Gulf Oil Corporation

Operator

Vivian

Lease

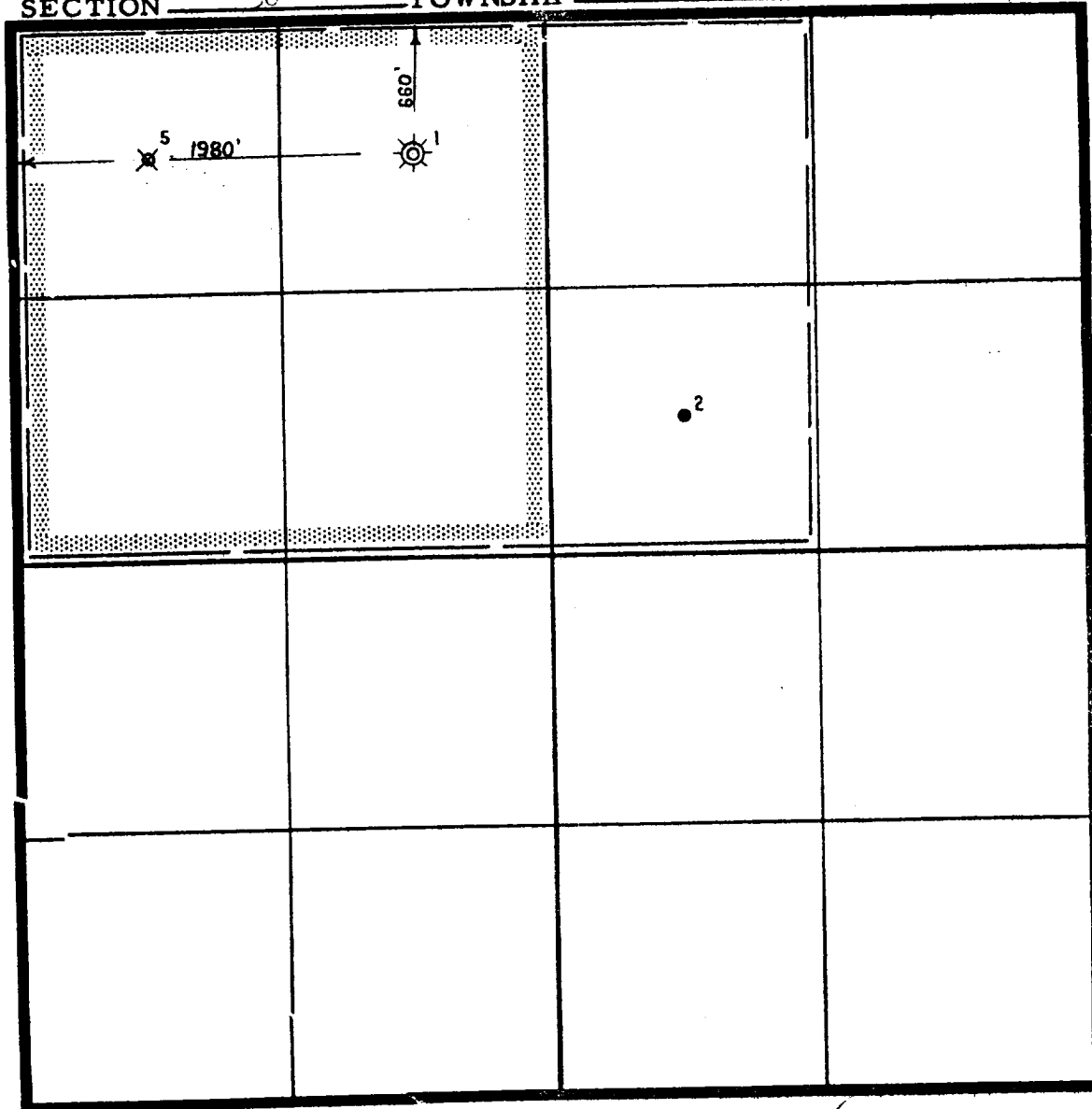
Well No.

Name of Producing Formation Tubb

Pool Tubb Gas

No. Acres Dedicated to the Well 160

SECTION 30 TOWNSHIP -22-S RANGE -38-F



I hereby certify that the information given above is true and complete to the best of my knowledge.

☉ - Dual (Gas-Oil)

✱ - Gas Well

● - Oil Well

— - Lease Line

▨ - Acreage Dedicated

Name J. P. Sherman

Position Asst. Div. Gas Engineer

Representing Gulf Oil Corporation

Address P. O. Box 1290, Fort Worth, Texas.

INSTRUCTIONS

1. Is this gas well a dual completion? Yes x No
2. If the answer to Question 1 is Yes, are there any other
dually completed wells within the dedicated acreage?
Yes No x

A separate plat must be filed for each gas well, outlining the area dedicated to such well and showing the location of all other wells (oil and gas) within the outlined area.

Mail in duplicate to the district office for the district in which the well is located.