

All distances must be from the outer boundaries of the Section.

Operator Texaco Inc		Lease A. H. Blinebry NCT-3		Well No. 1
Unit Letter D	Section 31	Township 22-S	Range 38-E	County Lea
Actual Postage Location of Well: 660 feet from the North line and 660 feet from the West line				
Ground Level Elev. 3308	Producing Formation Blinebry	Pool Blinebry Oil & Gas		Dedicated Acreage: 40 Acres

1. Outline the acreage dedicated to the subject well by colored pencil or hatchure marks on the plat below.
2. If more than one lease is dedicated to the well, outline each and identify the ownership thereof (both as to working interest and royalty).
3. If more than one lease of different ownership is dedicated to the well, have the interests of all owners been consolidated by communitization, unitization, force-pooling, etc?

☐ Yes ☐ No If answer is "yes," type of consolidation _____

If answer is "no," list the owners and tract descriptions which have actually been consolidated. (Use reverse side of this form if necessary.) _____

No allowable will be assigned to the well until all interests have been consolidated (by communitization, unitization, forced-pooling, or otherwise) or until a non-standard unit, eliminating such interests, has been approved by the Division.

CERTIFICATION

I hereby certify that the information contained herein is true and complete to the best of my knowledge and belief.

L. J. Seeman
Name

L. J. Seeman

Position
Dist. Petr. Engr.

Company
Texaco Producing Inc.



Date
February 23, 1988

I hereby certify that the well location shown on this plat was plotted from field notes of actual surveys made by me or under my supervision, and that the same is true and correct to the best of my knowledge and belief.

Date Surveyed

Registered Professional Engineer and/or Land Surveyor

Certificate No.



NEW MEXICO OIL CONSERVATION COMMISSION

Well Location and Acreage Dedication Plat

Section A.

Date September 19, 1958

Operator The Texas Company Lease A. H. Blinebry NCT-3
Well No. 1 Unit Letter "D" Section 31 Township 22-S Range 38-E NMPM
Located 660 Feet From North Line, 660 Feet From West Line
County Lea G. L. Elevation 3308' Dedicated Acreage 160 Acres
Name of Producing Formation Tubb Gas Pool Tubb Gas

1. Is the Operator the only owner* in the dedicated acreage outlined on the plat below?
Yes X No .
2. If the answer to question one is "no," have the interests of all the owners been consolidated by communitization agreement or otherwise? Yes No . If answer is "yes," Type of Consolidation
3. If the answer to question two is "no," list all the owners and their respective interests below:

Owner

Land Description

Section B

<div style="text-align: center;"> <p>660' 0"</p> </div>	160 Ac.	1
		2-TT
(31)		
W. E. Scarborough		3
Gulf Lse.		
A. H. Blinebry		
The Texas Co. Lease NCT-4		

This is to certify that the information in Section A above is true and complete to the best of my knowledge and belief.

The Texas Company
(Operator)

(Representative)
Division Civil Engineer
Box 1720, Ft. Worth, Texas
Address

This is to certify that the well location shown on the plat in Section B was plotted from field notes of actual surveys made by me or under my supervision and that the same is true and correct to the best of my knowledge and belief.
Date Surveyed

Registered Professional
Engineer and/or Land Surveyor.

Certificate No.

(See instructions for completing this form on the reverse side)

All distances must be from the outer boundaries of the Section.

Operator Texaco Inc.		Lease A. H. Blinebry NCT-3		Well No. 1 *	
Section Letter D	Section 31	Township 22-S	Range 38-E	County Lea	
Actual Postage Location of Wells: 660 feet from the North line and 660 feet from the West line					
Ground Level Elev. 3308	Producing Formation Tubb		Pool Tubb Oil & Gas		Dedicated Acres: 40 Acres

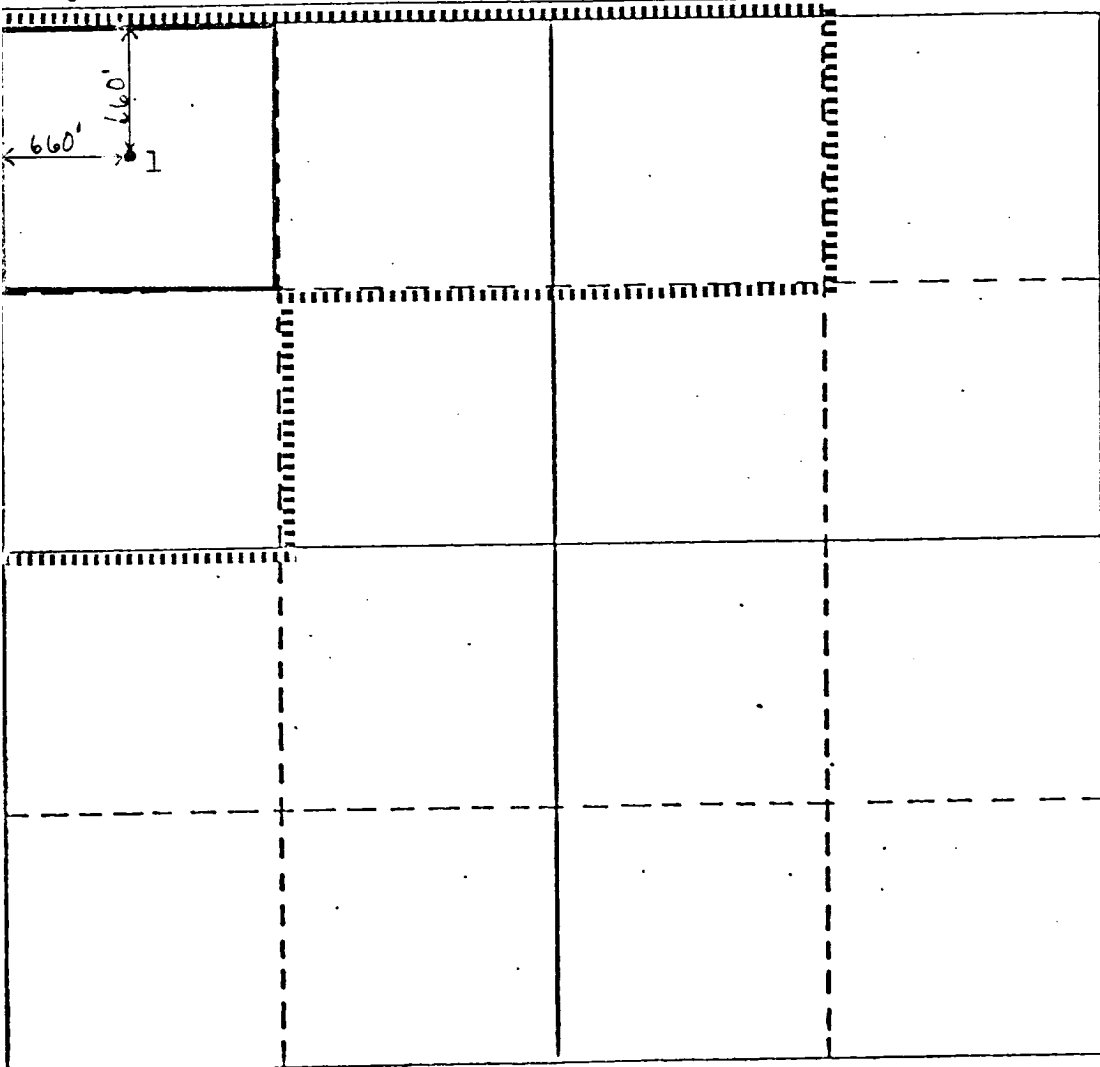
1. Outline the acreage dedicated to the subject well by colored pencil or hatchure marks on the plat below.
2. If more than one lease is dedicated to the well, outline each and identify the ownership thereof (both as to working interest and royalty).
3. If more than one lease of different ownership is dedicated to the well, have the interests of all owners been consolidated by communitization, unitization, force-pooling, etc?

☐ Yes ☐ No If answer is "yes," type of consolidation _____

If answer is "no," list the owners and tract descriptions which have actually been consolidated. (Use reverse side of this form if necessary.) _____

No allowable will be assigned to the well until all interests have been consolidated (by communitization, unitization, forced-pooling, or otherwise) or until a non-standard unit, eliminating such interests, has been approved by the Division.

* Classified as an oil well effective 1-1-87.



CERTIFICATION

I hereby certify that the information contained herein is true and complete to the best of my knowledge and belief.

L. J. Seeman
Name

L. J. Seeman

Position

Dist. Petr. Engr.

Company

Texaco Inc.

Date

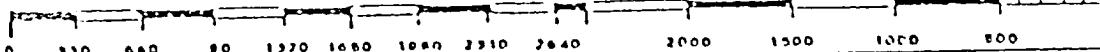
November 26, 1986

I hereby certify that the well location shown on this plat was plotted from field notes of actual surveys made by me or under my supervision, and that the same is true and correct to the best of my knowledge and belief.

Date Surveyed

Registered Professional Engineer and/or Land Surveyor

Certificate No.





Texas USA

P.O. Box 728
Hobbs NM 88240
801-341-719

November 26, 1986

New Mexico Oil Conservation Division
P. O. Box 1980
Hobbs, New Mexico 88240

Attention: Mr. Jerry Sexton
Supervisor

RE: A. H. Blinebry Federal NCT-3 Well No. 1
Section 31, T-22-S, R-38-E
Tubb Oil & Gas Pool
Lea County, New Mexico

Gentlemen:

Attached is Form C-102 for the referenced well as per your request dated November 6, 1986, in which the subject well will be reclassified from gas well to an oil well.

Yours very truly,

L. J. Seeman
District Petroleum Engineer

LDR:JRB

Attachment

NEW MEXICO OIL CONSERVATION COMMISSION
WELL LOCATION AND ACREAGE DEDICATION PLAT

Form C-102
Supersedes C-128
Effective 1-1-65

All distances must be from the outer boundaries of the Section.

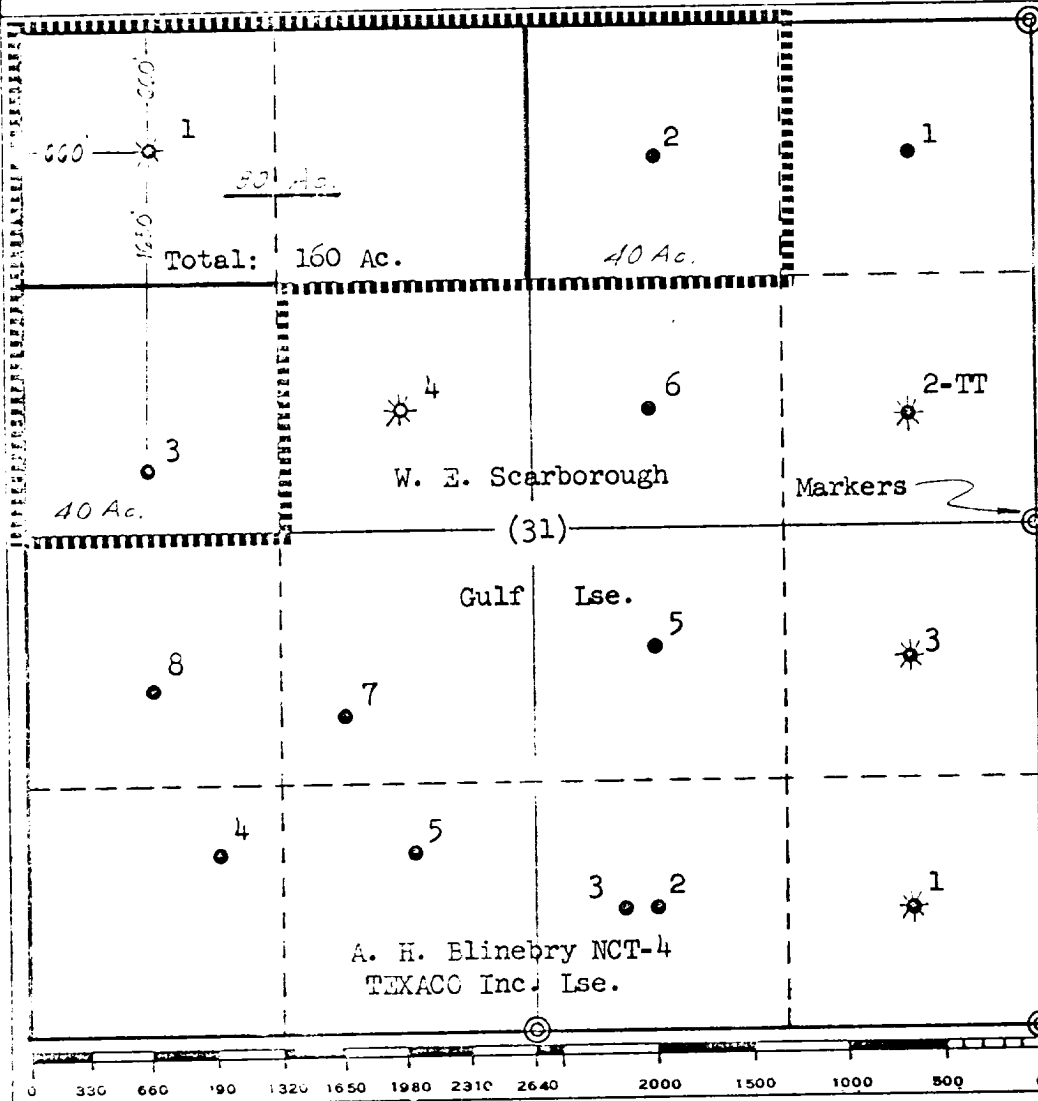
Operator TEXACO Inc.			Lease A. H. Blinebry NCT-3		Well No. 1
Unit Letter D	Section 31	Township 22 South	Range 38 East	County Lea	
Actual Footage Location of Well: 660' feet from the North line and 660' feet from the West line Sec. 31					
Ground Level Elev. 3308'	Producing Formation Blinebry	Pool Blinebry		Dedicated Acreage: 80 Acres	

1. Outline the acreage dedicated to the subject well by colored pencil or hachure marks on the plat below.
2. If more than one lease is dedicated to the well, outline each and identify the ownership thereof (both as to working interest and royalty).
3. If more than one lease of different ownership is dedicated to the well, have the interests of all owners been consolidated by communitization, unitization, force-pooling, etc?

☐ Yes ☐ No If answer is "yes," type of consolidation _____

If answer is "no," list the owners and tract descriptions which have actually been consolidated. (Use reverse side of this form if necessary.) _____

No allowable will be assigned to the well until all interests have been consolidated (by communitization, unitization, forced-pooling, or otherwise) or until a non-standard unit, eliminating such interests, has been approved by the Commission.



CERTIFICATION

I hereby certify that the information contained herein is true and complete to the best of my knowledge and belief.

B. L. Miland

Name
B. L. Miland
Position
Registered Land Surveyor
Company
TEXACO Inc.

Date
4/12/72

I hereby certify that the well location shown on this plat was plotted from field notes of actual surveys made by me or under my supervision, and that the same is true and correct to the best of my knowledge and belief.

Date Surveyed
7/15/58
Registered Professional Engineer and/or Land Surveyor
B. L. Miland
B. L. Miland
Certificate No.
4386

RECEIVED

MAY 15 1972

OIL CONSERVATION COMM.
HOOVER, B. M.

NEW MEXICO OIL CONSERVATION COMMISSION

Well Location and Acreage Dedication List

Section A.

September 19, 1958

Operator The Texas Company Lease A. H. Blinebry, NCT-3
Well No. 1 Unit letter "D" Section 31 Township 22-S Range 38-E NMPM
Location 660 feet from North Line, 660 feet from West Line
County Lea Elevation 3308' Dedicated acreage 160 Acres
Name of producing formation Tubb Gas Pool Tubb Gas

1. Is the operator the only owner in the dedicated acreage outlined on the plat below?
Yes ☒ No ☐
2. If the answer to question one is "no," have the interests of all the owners been consolidated by communitization agreement or otherwise? If answer is "yes," type of consolidation _____
3. If the answer to question two is "no," list all the owners and their respective interests below:

Owner

Land Description

Section B

660 to 1	160 Ac.	1
		2-TT
	(31)	
	W. E. Scarborough	3
	Gulf Lse.	
	A. H. Blinebry	
	The Texas Co. Lease NCT-4	

This is to certify that the information in Section A above is true and complete to the best of my knowledge and belief.

The Texas Company
(Operator)

(Representative)
Division Civil Engineer
Box 1720, Ft. Worth, Texas
Address

This is to certify that the well location shown on the plat in Section B was plotted from field notes of actual surveys made by me or under my supervision and that the same is true and correct to the best of my knowledge and belief.

Date Surveyed 7/1/58

Registered Professional Engineer and/or Land Surveyor.

Certificate No. 777

(See instructions for completing this form on the reverse side)