

# WELL LOCATION AND ACREAGE DEDICATION PLAT

Form C-102  
Supersedes C-128  
Effective 1-1-65

All distances must be from the outer boundaries of the Section.

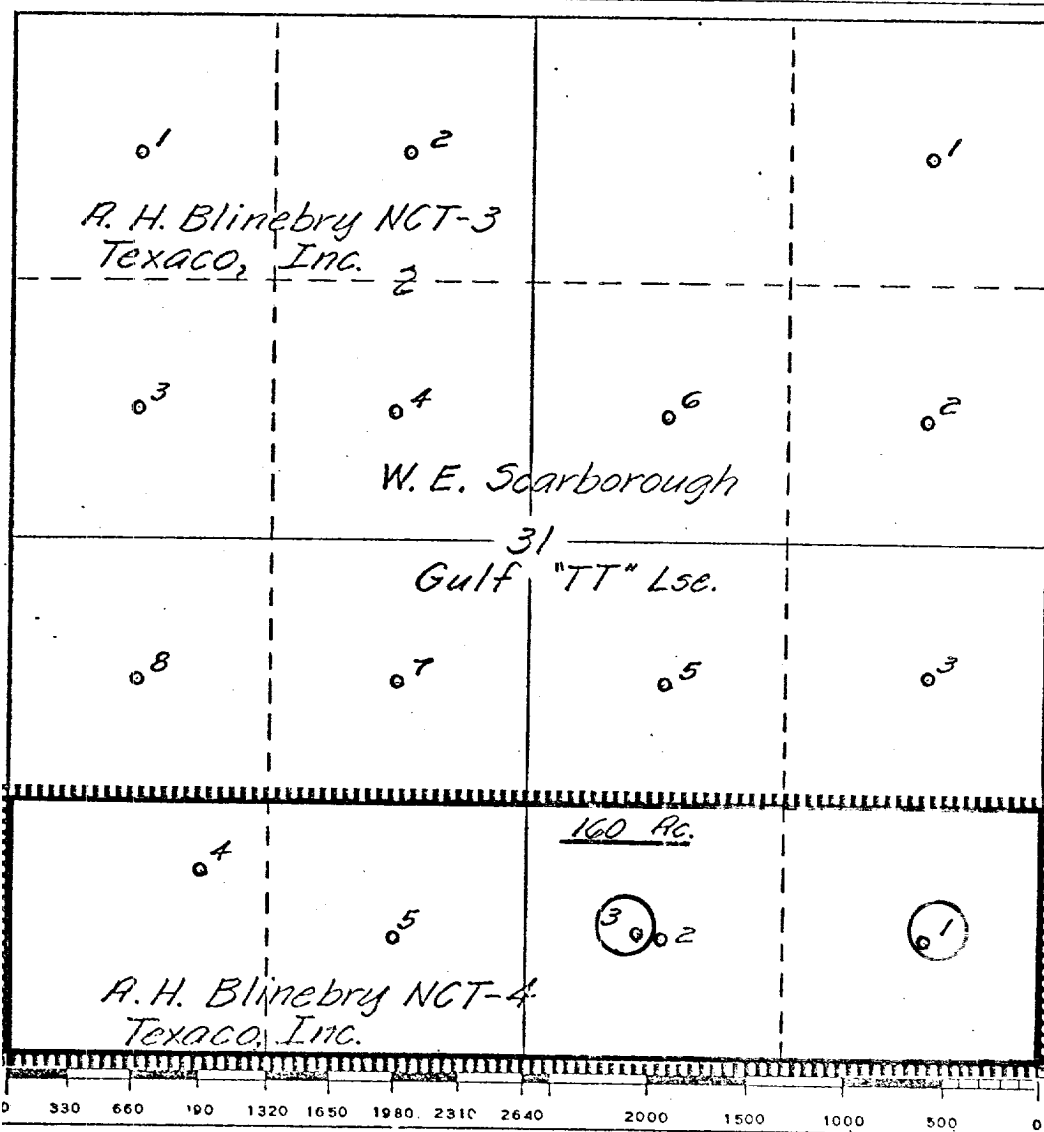
Operator <b>Texaco Inc.</b>		Lease <b>A. H. Blinebry NCT-4</b>		Well No. <b>1</b>	
Unit Letter <b>P</b>	Section <b>31</b>	Township <b>22 South</b>	Range <b>38 East</b>	County <b>Lea</b>	
Actual Footage Location of Well: <b>660</b> feet from the <b>FSL</b> line and <b>660</b> feet from the <b>FEL</b> line Sec. 31					
Ground Level Elev. <b>3342' &amp; 3329'</b>		Producing Formation <b>Tubb</b>		Dedicated Acreage: <b>160</b> Acres	

1. Outline the acreage dedicated to the subject well by colored pencil or hachure marks on the plat below.
2. If more than one lease is dedicated to the well, outline each and identify the ownership thereof (both as to working interest and royalty).
3. If more than one lease of different ownership is dedicated to the well, have the interests of all owners been consolidated by communitization, unitization, force-pooling, etc?

☐ Yes ☐ No If answer is "yes," type of consolidation \_\_\_\_\_

If answer is "no," list the owners and tract descriptions which have actually been consolidated. (Use reverse side of this form if necessary.) \_\_\_\_\_

No allowable will be assigned to the well until all interests have been consolidated (by communitization, unitization, forced-pooling, or otherwise) or until a non-standard unit, eliminating such interests, has been approved by the Commission.



## CERTIFICATION

I hereby certify that the information contained herein is true and complete to the best of my knowledge and belief.

Name  
**B L Eiland**  
Position  
**Division Surveyor**  
Company  
**Texaco, Inc.**  
Date  
**10-4-78**

I hereby certify that the well location shown on this plat was plotted from field notes of actual surveys made by me or under my supervision, and that the same is true and correct to the best of my knowledge and belief.

Date Surveyed  
Registered Professional Engineer and/or Land Surveyor  
Certificate No.

**NEW MEXICO OIL CONSERVATION COMMISSION**  
**WELL LOCATION AND ACREAGE DEDICATION PLAT**

SEE INSTRUCTIONS FOR COMPLETING THIS FORM ON THE REVERSE SIDE

**SECTION A**

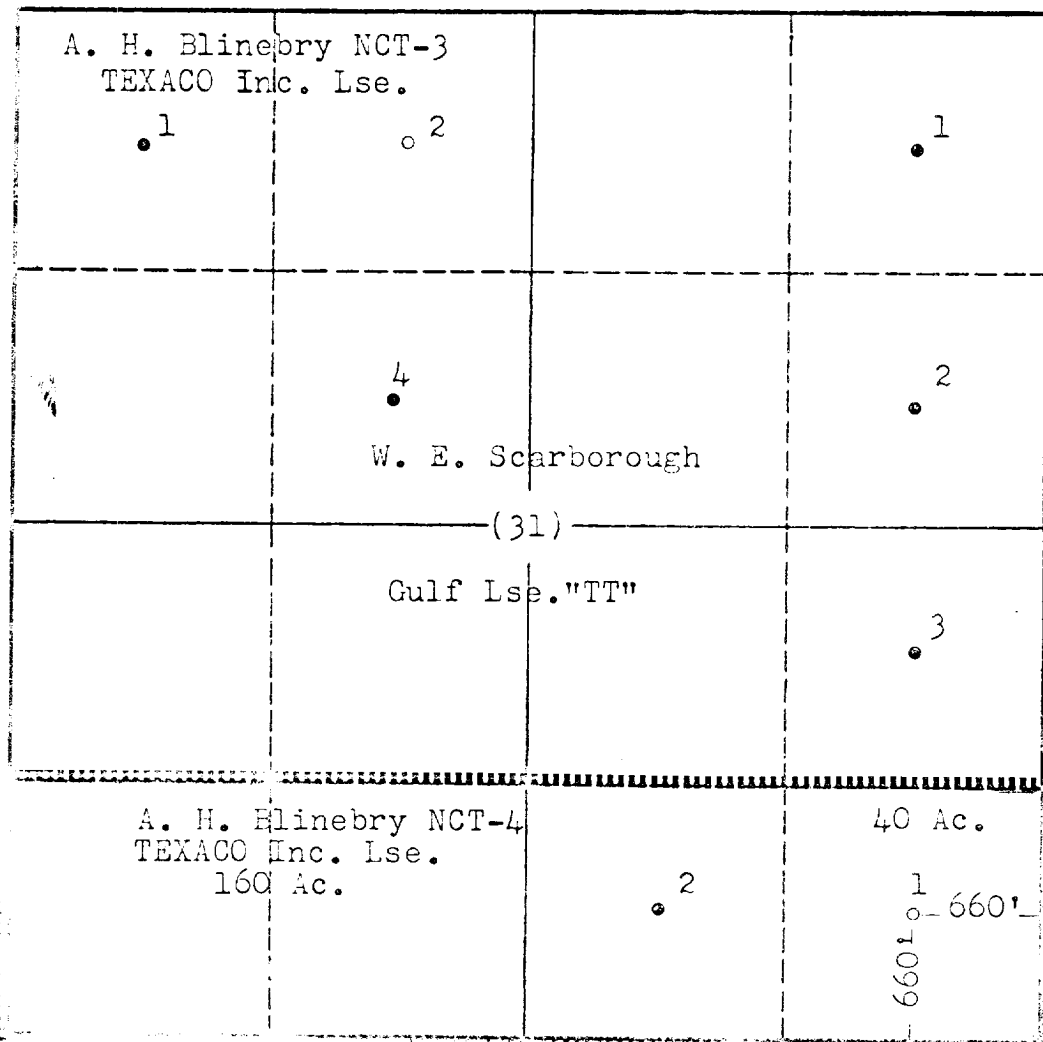
Operator <b>TEXACO Inc.</b>		Lease <b>A. H. Blinebry NCT-4</b>		Well No. <b>1</b>
Unit Letter <b>P</b>	Section <b>31</b>	Township <b>22 South</b>	Range <b>38 East</b>	County <b>Lea</b>
Actual Footage Location of Well: <b>660</b> feet from the <b>South</b> line and <b>660</b> feet from the <b>East</b> line <b>Sec. 31</b>				
Ground Level Elev. <b>3342</b>	Producing Formation <b>Blinebry</b>	Pool <b>Blinebry (Gas) *</b>	Dedicated Acreage: <b>40</b> Acres	

\* To be a triple completion with Drinkard(Oil) & Tubb(Gas)

1. Is the Operator the only owner in the dedicated acreage outlined on the plat below? YES X NO \_\_\_\_ . ("Owner" means the person who has the right to drill into and to produce from any pool and to appropriate the production either for himself or for himself and another. (65-3-29 (e) NMSA 1935 Comp.)
2. If the answer to question one is "no," have the interests of all the owners been consolidated by communitization agreement or otherwise? YES \_\_\_\_ NO \_\_\_\_ . If answer is "yes," Type of Consolidation \_\_\_\_\_
3. If the answer to question two is "no," list all the owners and their respective interests below:

Owner	Land Description

**SECTION B**



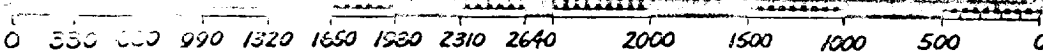
**CERTIFICATION**

I hereby certify that the information in SECTION A above is true and complete to the best of my knowledge and belief.

Name <b>J. J. Velten</b>
Position <b>Division Civil Engineer</b>
Company <b>TEXACO Inc.</b>
Date <b>3/19/62</b>

I hereby certify that the well location shown on the plat in SECTION B was plotted from field notes of actual surveys made by me or under my supervision, and that the same is true and correct to the best of my knowledge and belief.

Date Surveyed <b>2/27/59</b>
Registered Professional Engineer and/or Land Surveyor <b>J. J. Velten</b>
Certificate No. <b>8174</b>



6-17-59

TEXACO Inc.

1  
660  
Lea  
South  
Tubb

A. H. Blinbry NCT-4  
22 South 38 East  
East  
160  
Tubb (Gus)

X

ILLEGIBLE

A. H. Blinbry NCT-3

1

TEXACO Inc. Lse.

4

W. E. Scarborough

(31)

Gulf Lse.

A. H. Blinbry NCT-4

TEXACO Inc. Lse.  
160 Ac.

1

1

3

1

2/27/59

6274