



January 18, 1996

Chevron U.S.A. Production Company
P.O. Box 1150
Midland, TX 79702

**Administrative Application for
Reclassification from Oil to Gas Well,
Non-Standard Gas Proration Unit,
Standard Gas Well Location
T. R. Andrews No. 2
1980' FNL, 1980' FEL, Unit G,
Section 32, T22S, R38E
Lea County, New Mexico**

**State of New Mexico
Energy, Minerals & Natural Resources Dept.
Oil Conservation Division
2040 South Pacheco
Santa Fe, New Mexico 87505**

Attention: Mr. William J. LeMay - Director

Dear Mr. LeMay:

Chevron U.S.A. Inc. respectfully requests administrative approval for a reclassification of the T. R. Andrews No. 2 from an oil well to a gas well, creation of a non-standard 40 acre gas proration unit, and a standard gas well location.

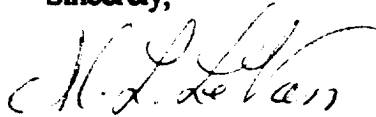
Well No. 2 needs to be reclassified as a gas well, per OCD guidelines, as the GOR is higher than 50,000 to 1. A non-standard 40 acre gas proration unit is proposed to be dedicated to the T. R. Andrews No. 2. The location of the new proration unit is the SW/4 NE/4, Section 32, T22S, R38E, making this well a standard well location per the Blinbry Gas Pool regulations.

A copy of this administrative application is being provided to our offset operators via Certified Mail. Attached is a commercial map and a Form C-102 plat illustrating the proration unit acreage and well location. Also included is a copy of the letter sent to our offset operators.



If you have any questions, or if you require further information, please contact Michelle LeVan at (915) 687-7307.

Sincerely,



M. L. LeVan
Petroleum Engineer
New Mexico Area

Ark

u:\gp_nm\enice_b\projects\andrews\02\reg_2.doc

Attachments

cc: **NMOCD - Hobbs, New Mexico**
C. O. Blake
S. J. Gray
R. E. Green
J. A. Howard
Central Files - Lease and Well Files





January 18, 1996

Administrative Application for
Reclassification from Oil to Gas Well,
Non-Standard Gas Proration Unit,
Standard Gas Well Location
T. R. Andrews No. 2
1980' FNL, 1980' FEL, Unit G,
Section 32, T22S, R38E
Lea County, New Mexico

Chevron U.S.A. Production Company
P.O. Box 1150
Midland, TX 79702

John H. Hendrix Corporation
P. O. Box 3040
Midland, Texas 79702-3040

Gentlemen:

Attached is a copy of an administrative application for NMOCD approval for a reclassification of the T. R. Andrews from an oil well to a gas well, creation of a non-standard 40 acre gas proration unit, and a standard gas well location.

The GOR of the No. 2 has increased above the 50,000 to 1 limit for oil wells in the Blinbry field. With this change, a standard well location and non-standard 40 acre gas proration unit is proposed.

If you have any questions about the application, please contact Michelle L. LeVan at (915) 687-7307.

Sincerely,


A handwritten signature in cursive script, appearing to read "M. L. LeVan".

M. L. LeVan
Petroleum Engineer
New Mexico Area

/trk
u:\gp_nm\enice_b\projects\andrews\02\reg_2.doc

Attachments

cc: Central Files - Lease and Well Files





January 18, 1996

Chevron U.S.A. Production Company
P.O. Box 1150
Midland, TX 79702

**Administrative Application for
Reclassification from Oil to Gas Well,
Non-Standard Gas Proration Unit,
Standard Gas Well Location
T. R. Andrews No. 2
1980' FNL, 1980' FEL, Unit G,
Section 32, T22S, R38E
Lea County, New Mexico**

Meridian Oil
P. O. Box 4239
Houston, Texas 77210-4239

Gentlemen:

Attached is a copy of an administrative application for NMOCD approval for a reclassification of the T. R. Andrews from an oil well to a gas well, creation of a non-standard 40 acre gas proration unit, and a standard gas well location.

The GOR of the No. 2 has increased above the 50,000 to 1 limit for oil wells in the Blinbry field. With this change, a standard well location and non-standard 40 acre gas proration unit is proposed.

If you have any questions about the application, please contact Michelle L. LeVan at (915) 687-7307.

Sincerely,

A handwritten signature in cursive script, appearing to read "M. L. LeVan".

M. L. LeVan
Petroleum Engineer
New Mexico Area

/trk
u:\gp_nm\enice_b\projects\andrews\#02\reg_2.doc

Attachments

cc: Central Files - Lease and Well Files





January 18, 1996

Chevron U.S.A. Production Company
P.O. Box 1150
Midland, TX 79702

**Administrative Application for
Reclassification from Oil to Gas Well,
Non-Standard Gas Proration Unit,
Standard Gas Well Location
T. R. Andrews No. 2
1980' FNL, 1980' FEL, Unit G,
Section 32, T22S, R38E
Lea County, New Mexico**

Texaco E&P Inc.
205 E. Bender
Hobbs, New Mexico 88240

Gentlemen:

Attached is a copy of an administrative application for NMOCD approval for a reclassification of the T. R. Andrews from an oil well to a gas well, creation of a non-standard 40 acre gas proration unit, and a standard gas well location.

The GOR of the No. 2 has increased above the 50,000 to 1 limit for oil wells in the Blinebry field. With this change, a standard well location and non-standard 40 acre gas proration unit is proposed.

If you have any questions about the application, please contact Michelle L. LeVan at (915) 687-7307.

Sincerely,


A handwritten signature in cursive script, appearing to read "M. L. LeVan".

M. L. LeVan
Petroleum Engineer
New Mexico Area

/trk
u:\gp_nm\cunice_b\projects\andrews\#02\reg_2.doc

Attachments

cc: Central Files - Lease and Well Files





January 18, 1996

Chevron U.S.A. Production Company
P.O. Box 1150
Midland, TX 79702

**Administrative Application for
Reclassification from Oil to Gas Well,
Non-Standard Gas Proration Unit,
Standard Gas Well Location
T. R. Andrews No. 2
1980' FNL, 1980' FEL, Unit G,
Section 32, T22S, R38E
Lea County, New Mexico**

**Oxy USA Inc.
Regulatory Affairs Department
P. O. Box 50250
Midland, Texas 79702-0250**

Gentlemen:

Attached is a copy of an administrative application for NMOCD approval for a reclassification of the T. R. Andrews from an oil well to a gas well, creation of a non-standard 40 acre gas proration unit, and a standard gas well location.

The GOR of the No. 2 has increased above the 50,000 to 1 limit for oil wells in the Blinbry field. With this change, a standard well location and non-standard 40 acre gas proration unit is proposed.

If you have any questions about the application, please contact Michelle L. LeVan at (915) 687-7307.

Sincerely,

A handwritten signature in cursive script, appearing to read "M. L. LeVan".

**M. L. LeVan
Petroleum Engineer
New Mexico Area**

/trk
u:\gp_nm\munice_b\projects\andrews\#02\reg_2.doc

Attachments

cc: Central Files - Lease and Well Files





January 18, 1996

Chevron U.S.A. Production Company
P.O. Box 1150
Midland, TX 79702

**Administrative Application for
Reclassification from Oil to Gas Well,
Non-Standard Gas Proration Unit,
Standard Gas Well Location
T. R. Andrews No. 2
1980' FNL, 1980' FEL, Unit G,
Section 32, T22S, R38E
Lea County, New Mexico**

**Pan American
3211 Southland Center
Dallas, Texas 75201**

Gentlemen:

Attached is a copy of an administrative application for NMOCD approval for a reclassification of the T. R. Andrews from an oil well to a gas well, creation of a non-standard 40 acre gas proration unit, and a standard gas well location.

The GOR of the No. 2 has increased above the 50,000 to 1 limit for oil wells in the Blinebry field. With this change, a standard well location and non-standard 40 acre gas proration unit is proposed.

If you have any questions about the application, please contact Michelle L. LeVan at (915) 687-7307.

Sincerely,


A handwritten signature in cursive script, appearing to read "M. L. LeVan".

**M. L. LeVan
Petroleum Engineer
New Mexico Area**

/trk
u:\gp_nm\unice_b\projects\andrews\W02\reg_2.doc


Attachments


cc: Central Files - Lease and Well Files



CHEVRON U.S.A. INC.

Administrative Application for
Reclassification from Oil to Gas Well,
Non-Standard Gas Proration Unit,
Standard Gas Well Location
T. R. Andrews No. 2
1980' FNL, 1980' FEL, Unit G,
Section 32, T22S, R38E
Lea County, New Mexico





District I
PO Box 1988, Hobbs, NM 88241-1988

District II

PO Drawer 00, Artesia, NM 88211-0719

District III

1808 Rio Grande Rd., Alamogordo, NM 87410

District IV

PO Box 2088, Santa Fe, NM 87504-2088

State of New Mexico
Energy, Minerals & Natural Resources Department

OIL CONSERVATION DIVISION
PO Box 2088
Santa Fe, NM 87504-2088

Form C-102

Revised February 10, 1994

Instructions on back

Submit to Appropriate District Office

State Lease - 4 Copies

Fee Lease - 3 Copies

☐ AMENDED REPORT

WELL LOCATION AND ACREAGE DEDICATION PLAT

API Number 30-025-12183		Pool Code 72480	Pool Name Blinebry (Pro Gas)
Property Code 002566	Property Name T. R. Andrews		Well Number 2
OGRIID No. 004323	Operator Name Chevron U.S.A. Inc.		Elevation

¹⁰ Surface Location

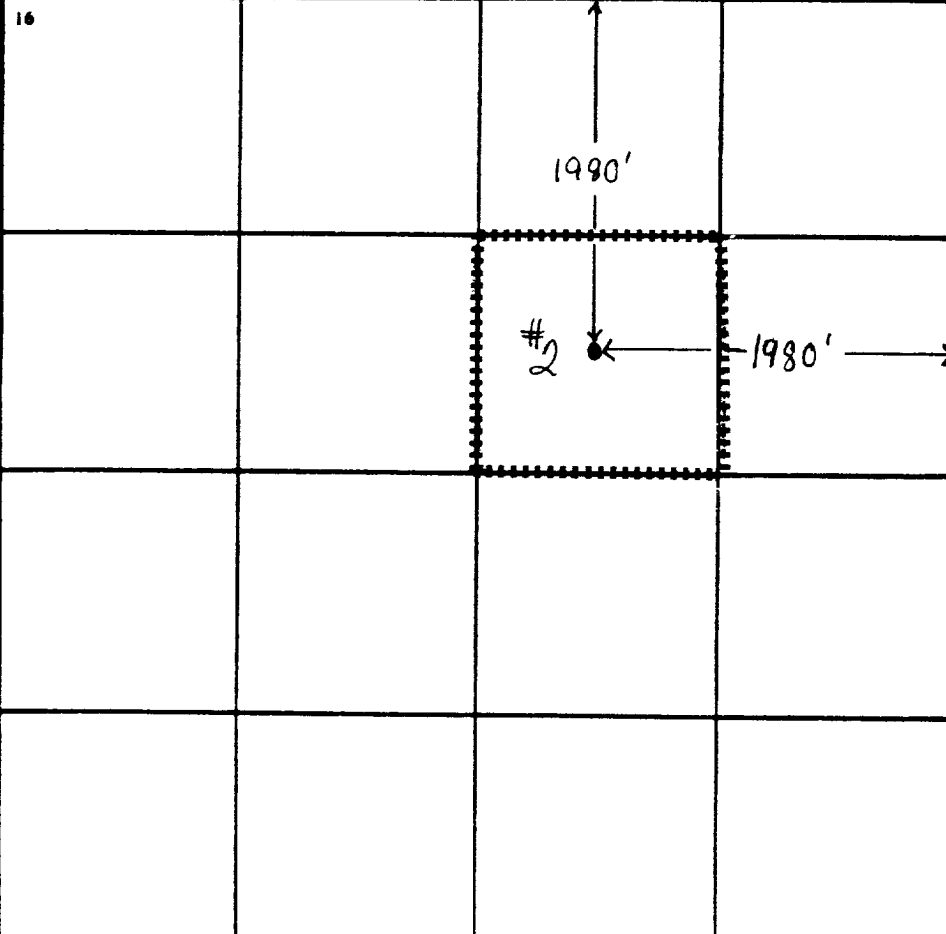
UL or lot no. G	Section 32	Township 22S	Range 38E	Lot Idn	Feet from the 1980'	North/South line N	Feet from the 1980'	East/West line E	County Lea
--------------------	---------------	-----------------	--------------	---------	------------------------	-----------------------	------------------------	---------------------	---------------

¹¹ Bottom Hole Location If Different From Surface

UL or lot no.	Section	Township	Range	Lot Idn	Feet from the	North/South line	Feet from the	East/West line	County
---------------	---------	----------	-------	---------	---------------	------------------	---------------	----------------	--------

¹² Deline 40	¹³ Acres No	¹⁴ Joint or Infill	¹⁵ Consolidation Code	¹⁶ Order No.
----------------------------	---------------------------	-------------------------------	----------------------------------	-------------------------

NO ALLOWABLE WILL BE ASSIGNED TO THIS COMPLETION UNTIL ALL INTERESTS HAVE BEEN CONSOLIDATED
OR A NON-STANDARD UNIT HAS BEEN APPROVED BY THE DIVISION

<div>16</div> 	<div>17 OPERATOR CERTIFICATION</div> <p>I hereby certify that the information contained herein is true and complete to the best of my knowledge and belief.</p> <p>Tanya Kerley</p> <p>Signature</p> <p>Tanya Kerley</p> <p>Printed Name</p> <p>Office Assistant</p> <p>Title</p> <p>1-18-96</p> <p>Date</p>
	<div>18 SURVEYOR CERTIFICATION</div> <p>I hereby certify that the well location shown on this plat was plotted from field notes of actual surveys made by me or under my supervision, and that the same is true and correct to the best of my belief.</p> <p>Date of Survey</p> <p>Signature and Seal of Professional Surveyor:</p>
	Certificate Number



CHEVRON U.S.A. INC.

**Administrative Application for
Reclassification from Oil to Gas Well,
Non-Standard Gas Proration Unit,
Standard Gas Well Location
T. R. Andrews No. 2
1980' FNL, 1980' FEL, Unit G,
Section 32, T22S, R38E
Lea County, New Mexico**

OFFSET OPERATORS

**John H. Hendrix Corporation
P. O. Box 3040
Midland, Texas 79702-3040**

**Meridian Oil
P. O. Box 4239
Houston, Texas 77210-4239**

**Texaco E&P Inc.
205 E. Bender
Hobbs, New Mexico 88240**

**Oxy USA Inc.
Regulatory Affairs Department
P. O. Box 50250
Midland, Texas 79710-0250**

**Pan American
3211 Southland Center
Dallas, Texas 75201**

