

NEW MEXICO OIL CONSERVATION COMMISSION

FORM C-103
(Rev 3-55)

MISCELLANEOUS REPORTS ON WELLS

(Submit to appropriate District Office as per Commission Rule 1106)

HOBBES OFFICE 000

Name of Company Gulf Oil Corporation		Address Box 2167, Hobbs, N. M.				
Lease T. R. Andrews	Well No. 4	Unit Letter 0	Section 32	Township 22-S	Range 38-E	
Date Work Performed Oct. 28-31, 1959	Pool So. Paddock		County Lea			

THIS IS A REPORT OF: (Check appropriate block)

- ☒ Beginning Drilling Operations ☒ Casing Test and Cement Job ☐ Other (Explain):
☐ Plugging ☐ Remedial Work

Detailed account of work done, nature and quantity of materials used, and results obtained.

Jennings Drilling Company spudded 12-1/4" hole 12:01 P.M. 10-28-59.

Ran 42 jts, 1341', 9-5/8" OD 32.30# H-40 SS casing. Set and cemented at 1354' with 710 sacks cement (260 sacks 4% Gel & 450 sacks Neat). Maximum pressure 1200#. Plug at 1319'. Circulated approximately 50 sacks cement. Job complete 3:00 P.M. 10-31-59.

After waiting over 24 hours, tested 9-5/8" casing with 1000# for 30 minutes. No drop in pressure. Drilled plug and tested below casing shoe with 1000# for 30 minutes. No drop in pressure.

Witnessed by	Position	Company
--------------	----------	---------


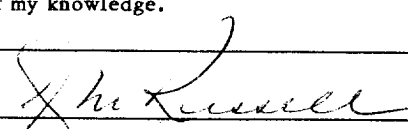


FILL IN BELOW FOR REMEDIAL WORK REPORTS ONLY

ORIGINAL WELL DATA

D F Elev.	T D	P B T D	Producing Interval	Completion Date
Tubing Diameter	Tubing Depth	Oil String Diameter	Oil String Depth	
Perforated Interval(s)				
Open Hole Interval		Producing Formation(s)		

RESULTS OF WORKOVER

Test	Date of Test	Oil Production BPD	Gas Production MCFPD	Water Production BPD	GOR Cubic feet/Bbl	Gas Well Potential MCFPD
Before Workover						
After Workover						

OIL CONSERVATION COMMISSION		I hereby certify that the information given above is true and complete to the best of my knowledge.	
Approved by 		Name 	
Title 		Position Area Production Supt.	
Date 		Company Gulf Oil Corporation	