

NUMBER OF COPIES RECEIVED	
DISTRIBUTION	
SANTA FE	
FILE	
U.S.G.S.	
LAND OFFICE	
TRANSPORTER	OIL GAS
PRODUCTION OFFICE	
OPERATOR	

NEW MEXICO OIL CONSERVATION COM. ION
SANTA FE, NEW MEXICO
**CERTIFICATE OF COMPLIANCE AND AUTHORIZATION
TO TRANSPORT OIL AND NATURAL GAS**

FORM C-110
(Rev. 7-60)

FILE THE ORIGINAL AND 4 COPIES WITH THE APPROPRIATE OFFICE

Company or Operator Phillips Petroleum Company				Lease New Mex "DN"		Well No. 1	
Unit Letter H	Section 36	Township 22S	Range 37E	County Lea			
Pool Blinebry (Oil)				Kind of Lease (State, Fed, Fee) State			
If well produces oil or condensate give location of tanks		Unit Letter H	Section 36	Township 22S	Range 37E		
Authorized transporter of oil <input checked="" type="checkbox"/> or condensate <input type="checkbox"/> The Permian Corporation				Address (give address to which approved copy of this form is to be sent) P.O. Box 3119 - Midland, Texas			
Is Gas Actually Connected? Yes <input type="checkbox"/> No <input checked="" type="checkbox"/>							
Authorized transporter of casing head gas <input type="checkbox"/> or dry gas <input type="checkbox"/>		Date Connected	Address (give address to which approved copy of this form is to be sent)				

If gas is not being sold, give reasons and also explain its present disposition:

Vented pending connection



REASON(S) FOR FILING (please check proper box)

New Well ☒ Change in Ownership ☐
Change in Transporter (check one) Other (explain below)
Oil ☐ Dry Gas ☐
Casing head gas ☐ Condensate ☐

Remarks

The undersigned certifies that the Rules and Regulations of the Oil Conservation Commission have been complied with.

Executed this the 3 day of August, 19 64.

OIL CONSERVATION COMMISSION		By
Approved by		
Title		Office Manager
Date		Company Phillips Petroleum Company
		Address Box 2130 - Hobbs, N.M.

NUMBER OF COPIES RECEIVED	
DISTRIBUTION	
SANTA FE	
FILE	
U.S.S.	
LAND OFFICE	
TRANSPORTER	OIL
	GAS
PRODUCTION OFFICE	
OPERATOR	

NEW MEXICO OIL CONSERVATION COMMISSION
WELL LOCATION AND ACREAGE DEDICATION PLAT
 SEE INSTRUCTIONS FOR COMPLETING THIS FORM ON THE REVERSE SIDE

FORM C-128
Revised 5/1/57

REC'D O.C.C.
AUG 4 10 36 AM '64

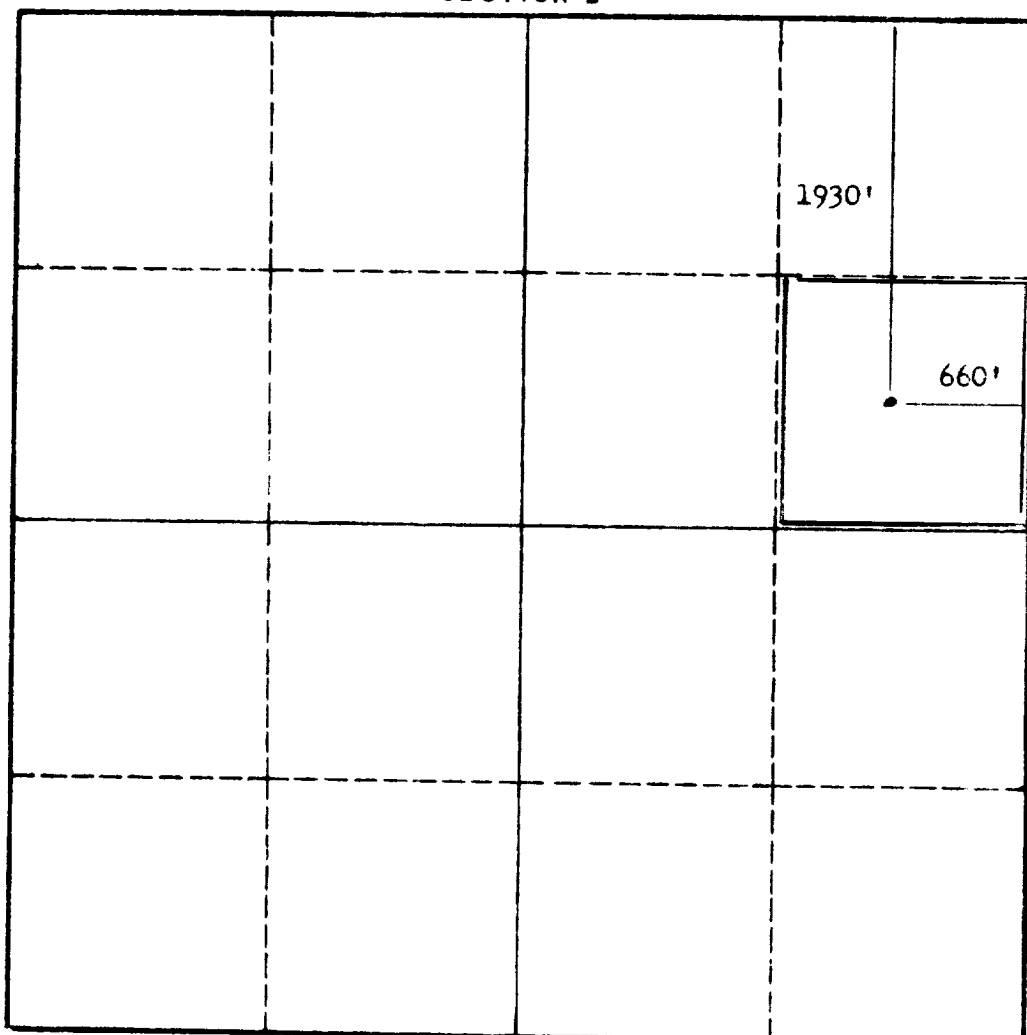
SECTION A

Operator Phillips Petroleum Company			Lease New Mex "D"		Well No. 1
Unit Letter H	Section 36	Township 22S	Range 37E	County Lea	
Actual Footage Location of Well: 1930 feet from the north line and 660 feet from the east line					
Ground Level Elev. 3307' GL	Producing Formation Blinebry		Pool Blinebry (Oil)		Dedicated Acreage: 40 Acres

1. Is the Operator the only owner in the dedicated acreage outlined on the plat below? YES ☒ NO ____ . ("Owner" means the person who has the right to drill into and to produce from any pool and to appropriate the production either for himself or for himself and another. (65-3-29 (e) NMSA 1935 Comp.)
2. If the answer to question one is "no," have the interests of all the owners been consolidated by communitization agreement or otherwise? YES ____ NO ____ . If answer is "yes," Type of Consolidation ____
3. If the answer to question two is "no," list all the owners and their respective interests below:

Owner	Land Description

SECTION B



CERTIFICATION

I hereby certify that the information in SECTION A above is true and complete to the best of my knowledge and belief.

Name <i>William J. ...</i>
Position Office Manager
Company Phillips Petroleum Co.
Date August 3, 1964

I hereby certify that the well location shown on the plat in SECTION B was plotted from field notes of actual surveys made by me or under my supervision, and that the same is true and correct to the best of my knowledge and belief.

Date Surveyed 3-30-64
Registered Professional Engineer and/or Land Surveyor <i>William E. Spray</i>
Certificate No. 6200

0 330 660 990 1320 1650 1980 2310 2640 2000 1500 1000 500 0