

NO. OF COPIES RECEIVED	
DISTRIBUTION	
SANTA FE	
FILE	
U.S.G.S.	
LAND OFFICE	
TRANSPORTER	OIL
	GAS
OPERATOR	
PRORATION OFFICE	

NEW MEXICO OIL CONSERVATION COMMISSION
REQUEST FOR ALLOWABLE
AND
AUTHORIZATION TO TRANSPORT OIL AND NATURAL GAS

Form C-104
Supersedes Old C-104 and C-110
Effective 1-1-65

NOV 5 10 05 AM '65

I. Operator
TEXACO Inc.
Address
P.O. Box 728 - Hobbs, New Mexico
Reason(s) for filing (Check proper box)
New Well ☒ Change in Transporter of:
Recompletion ☐ Oil ☐ Dry Gas ☐
Change in Ownership ☐ Casinghead Gas ☐ Condensate ☐
Other (Please explain)

If change of ownership give name
and address of previous owner

II. DESCRIPTION OF WELL AND LEASE

Lease Name A.H. Blinebry NCT-1	Well No. 31	Pool Name, Including Formation Drinkard	Kind of Lease State, Federal or Fee
Location Unit Letter F ; 1980 Feet From The NL Line and 1650 Feet From The WL Line of Section 28 , Township 22S Range 38E , NMPM, Lea County			

III. DESIGNATION OF TRANSPORTER OF OIL AND NATURAL GAS

Name of Authorized Transporter of Oil <input checked="" type="checkbox"/> or Condensate <input type="checkbox"/> Texas-New Mexico Pipe Line Company	Address (Give address to which approved copy of this form is to be sent) P.O. Box 1510 - Midland, Texas		
Name of Authorized Transporter of Casinghead Gas <input type="checkbox"/> or Dry Gas <input type="checkbox"/> Skelly Oil Company	Address (Give address to which approved copy of this form is to be sent) P.O. Box 1135 - Eunice, New Mexico		
If well produces oil or liquids, give location of tanks.	Unit E	Sec. 33	When November 5, 1965

If this production is commingled with that from any other lease or pool, give commingling order number: **PC-21**

IV. COMPLETION DATA

Designate Type of Completion - (X)	Oil Well Oil	Gas Well No	New Well New	Workover New	Deepen New	Plug Back New	Same Res'v. New	Diff. Res'v. New
Date Spudded October 6, 1965	Date Compl. Ready to Prod. November 5, 1965		Total Depth 7330'		P.B.T.D. 7324'			
Pool Drinkard	Name of Producing Formation Drinkard		Top Oil XXX Pay 7112'		Tubing Depth 7330'			
Perforations Perforate 2-7/8" casing w/2 jet shots @: 7112', 7120', 7130', 7149', 7189', 7196', 7204', 7210', 7215', 7224', 7235', 7242', 7262', 7272', 7288', 7295', 7306'					Depth Casing Shoe 7330'			
TUBING, CASING, AND CEMENTING RECORD								
HOLE SIZE	CASING & TUBING SIZE		DEPTH SET		SACKS CEMENT			
11"	8-5/8"		1422'		530 sx			
7-7/8" Tubb	2-7/8"		7329'		1000 sx			
7-7/8" Drk	2-7/8"		7330'		1000 sx			

V. TEST DATA AND REQUEST FOR ALLOWABLE OIL WELL

(Test must be after recovery of total volume of load oil and must be equal to or exceed top allowable for this depth or be for full 24 hours)


Date First New Oil Run To Tanks November 1, 1965	Date of Test November 5, 1965	Producing Method (Flow, pump, gas lift, etc.) Swab	
Length of Test 24 Hr.	Tubing Pressure Swab	Casing Pressure ---	Choke Size Swab
Actual Prod. During Test 96	Oil-Bbls. 74	Water-Bbls. 22	Gas-MCF 62.9

GAS WELL

Actual Prod. Test-MCF/D	Length of Test	Bbls. Condensate/MMCF	Gravity of Condensate
Testing Method (pitot, back pr.)	Tubing Pressure	Casing Pressure	Choke Size

VI. CERTIFICATE OF COMPLIANCE

I hereby certify that the rules and regulations of the Oil Conservation Commission have been complied with and that the information given above is true and complete to the best of my knowledge and belief.


Dan Gillett
(Signature)
Assistant District Superintendent
(Title)
November 5, 1965
(Date)

OIL CONSERVATION COMMISSION

APPROVED _____, 19____
BY _____
TITLE _____

This form is to be filed in compliance with RULE 1104.

If this is a request for allowable for a newly drilled or deepened well, this form must be accompanied by a tabulation of the deviation tests taken on the well in accordance with RULE 111.


All sections of this form must be filled out completely for allowable on new and recompleted wells.

Fill out Sections I, II, III, and VI only for changes of owner, well name or number, or transporter, or other such change of condition.

Separate Forms C-104 must be filed for each pool in multiply completed wells.


Nov 5 10 05 AM '65

I, Dan Gillett, being of lawful age and being the
Assistant District Superintendent for TEXACO Inc., do state that
the deviation record which appears on this form is true and correct to
the best of my knowledge.


Dan Gillett

Subscribed and sworn to before me this the 26th day of October,
19 65.

My commission expires October 20, 1966.


R. E. Johnson
Notary Public in and for Lea County,
State of New Mexico.

Lease A. H. Blinebry NCT-1 Well No. 31

DEVIATION RECORD

<u>DEPTH</u>	<u>DEGREES OFF</u>
390'	3/4
810'	1 1/4
1200'	1
1422'	1
1755'	1/2
2165'	1
2574'	1 1/4
2849'	1/2
3261'	1/2
3647'	1 1/4
3924'	1 1/2
4335'	1 1/2
4510'	1
4747'	1/2
5360'	3/4
5653'	1 1/4
5954'	2
6185'	1
6356'	1 3/4
6597'	1 1/2
6790'	2 3/4
6971'	2 1/2
7132'	2
7330'	2 3/4