

NEW MEXICO OIL CONSERVATION COMMISSION
REQUEST FOR ALLOWABLE
AND
AUTHORIZATION TO TRANSPORT OIL AND NATURAL GAS

Form C-104
Supersedes Old C-104 and C-110
Effective 1-1-65

110885 OFFICE O. C. C.
NOV 22 9 37 AM '65

NO. OF COPIES RECEIVED	
DISTRIBUTION	
SANTA FE	
FILE	
U.S.G.S.	
LAND OFFICE	
TRANSPORTER	OIL
	GAS
OPERATOR	
PRORATION OFFICE	

Operator TEXACO Inc.	
Address P. O. Box 728 - Hobbs, New Mexico	
Reason(s) for filing (Check proper box)	Other (Please explain)
New Well <input checked="" type="checkbox"/>	Change in Transporter of:
Re-completion <input type="checkbox"/>	Oil <input type="checkbox"/> Dry Gas <input type="checkbox"/>
Change in Ownership <input type="checkbox"/>	Casinghead Gas <input type="checkbox"/> Condensate <input type="checkbox"/>

If change of ownership give name
and address of previous owner

II. DESCRIPTION OF WELL AND LEASE

Lease Name A. H. Blinebry NCT-1	Well No. 32	Pool Name, Including Formation Drinkard	Kind of Lease State, Federal or Fee
Location Unit Letter P ; 660 Feet From The South Line and 660 Feet From The East			
Line of Section 20 , Township 22-S Range 38-E , NMPM, Lea County			

III. DESIGNATION OF TRANSPORTER OF OIL AND NATURAL GAS

Name of Authorized Transporter of Oil <input checked="" type="checkbox"/> or Condensate <input type="checkbox"/> Texas-New Mexico Pipe Line Company	Address (Give address to which approved copy of this form is to be sent) P. O. Box 1510 - Midland, Texas		
Name of Authorized Transporter of Casinghead Gas <input checked="" type="checkbox"/> or Dry Gas <input type="checkbox"/> Skelly Oil Company	Address (Give address to which approved copy of this form is to be sent) P. O. Box 1135 - Eunice, New Mexico		
If well produces oil or liquids, give location of tanks.	Unit B	Sec. 19	Twp. 22-S
	Rge. 38-E	Is gas actually connected? YES	When November 22, 1965

If this production is commingled with that from any other lease or pool, give commingling order number: PC-244

IV. COMPLETION DATA

Designate Type of Completion - (X)	Oil Well OIL	Gas Well NO	New Well YES	Workover NEW	Deepen NEW	Plug Back NEW	Same Res'ty. NEW	Diff. Res'ty. NEW
Date Spudded October 27, 1965	Date Compl. Ready to Prod. November 21, 1965		Total Depth 7340'			P.B.T.D. 7330'		
Pool Drinkard	Name of Producing Formation Drinkard		Top Oil/Cas. Pay xx			Tubing Depth 7340'		
Perforations Perf 2 7/8" Casing 1 JS at 7001', 7011', 7022', 7030', 7046', 7063', 7097', 7126', 7156', 7163', 7168', 7176', 7202', 7214', 7249',						Depth Casing Shoe 7340'		
TUBING, CASING, AND CEMENTING RECORD 7271', and 7296'								
HOLE SIZE	CASING & TUBING SIZE		DEPTH SET			SACKS CEMENT		
11"	8 5/8"		1397'			530 Sx.		
7 7/8"	2 7/8"		7340'			1200 Sx.		

V. TEST DATA AND REQUEST FOR ALLOWABLE OIL WELL

(Test must be after recovery of total volume of load oil and must be equal to or exceed top allowable for this depth or be for full 24 hours)


Date First New Oil Run To Tanks November 17, 1965	Date of Test November 21, 1965	Producing Method (Flow, pump, gas lift, etc.) Flow	
Length of Test 22 Hours	Tubing Pressure 525	Casing Pressure ---	Choke Size 18/64"
Actual Prod. During Test 240	Oil - Bbls. 235	Water - Bbls. 5	Gas - MCF 75.9

GAS WELL

Actual Prod. Test-MCF/D	Length of Test	Bbls. Condensate/MMCF	Gravity of Condensate
Testing Method (pitot, back pr.)	Tubing Pressure	Casing Pressure	Choke Size


VI. CERTIFICATE OF COMPLIANCE

I hereby certify that the rules and regulations of the Oil Conservation Commission have been complied with and that the information given above is true and complete to the best of my knowledge and belief.


Dan Gillett (Signature)
Assistant District Superintendent (Title)

November 22, 1965 (Date)

OIL CONSERVATION COMMISSION

APPROVED  , 19
BY
TITLE

This form is to be filed in compliance with RULE 1104.

If this is a request for allowable for a newly drilled or deepened well, this form must be accompanied by a tabulation of the deviation tests taken on the well in accordance with RULE 111.


All sections of this form must be filled out completely for allowable on new and recompleted wells.

Fill out Sections I, II, III, and VI only for changes of owner, well name or number, or transporter, or other such change of condition.

Separate Forms C-104 must be filed for each pool in multiply completed wells.

HOBBS OFFICE O.C.C.
Nov 22 9 37 AM '65


I, Dan Gillett, being of lawful age and being the
Assistant District Superintendent for TEXACO Inc., do state that
the deviation record which appears on this form is true and correct to
the best of my knowledge.



Dan Gillett

Subscribed and sworn to before me this the 22nd day of November,
19 65.

My commission expires October 20, 1966.



R. E. Johnson
Notary Public in and for Lea County,
State of New Mexico.

Lease A. H. Blinebry NCT-1 Well No. 32

DEVIATION RECORD

<u>DEPTH</u>	<u>DEGREES OFF</u>
330'	1
720'	1/4
1070'	1/4
1307'	3/4
1400'	3/4
1795'	1/4
2130'	1/2
2572'	3/4
2832'	1/4
3270'	3/4
3643'	1 3/4
3974'	2 1/4
4257'	2 3/4
4587'	2 1/2
4968'	3 1/2
5270'	2 3/4
5612'	3
5852'	3 3/4
6068'	3
6276'	3
6491'	3 1/2
6811'	2
6975'	1 3/4
7184'	2 1/4
7340'	2