



STATE OF NEW MEXICO
ENERGY, MINERALS AND NATURAL RESOURCES DEPARTMENT

OIL CONSERVATION DIVISION
HOBBS DISTRICT OFFICE

GOVERNOR

POST OFFICE BOX 1980
HOBBS, NEW MEXICO 88241-1980
(505) 393-6161

OIL CONSERVATION DIVISION
P. O. BOX 2088
SANTA FE, NEW MEXICO 87501

Handwritten scribble

RE: Proposed:

- MC _____
- DHC _____
- NSL _____
- NSP _____
- SWD _____
- WFX _____
- PMX _____

Gentlemen:

I have examined the application for the:

<i>Chevron USA Inc</i>	<i>Hugh</i>	<i>#8-E</i>	<i>14-22s-37e</i>
Operator	Lease & Well No.	Unit	S-T-R

and my recommendations are as follows:

Set to hearing - request for unorthodox location.

Yours very truly,

Chris Williams
Supervisor, District 1

/ed

September 8, 1997



Chevron

**Administrative Application for
Unorthodox Gas Well Location
and Unorthodox Gas Spacing
and Proration Unit
Hugh Well #8
2030' FNL & 560' FWL, Unit E,
Section 14, T22S, R37E
Lea County, New Mexico**

Chevron U.S.A. Production Company
P.O. Box 1150
Midland, TX 79702

State of New Mexico
Energy, Minerals & Natural Resources Dept.
Oil Conservation Division
2040 S. Pacheco
Santa Fe, New Mexico 87505

Attention: Mr. William J. LeMay - Director

Dear Mr. LeMay:

Chevron U.S.A. Inc. respectfully requests administrative approval for an Unorthodox Blinebry Gas Well Location and an Unorthodox Blinebry Gas Spacing and Proration Unit for the Hugh Well No. 8.

Chevron U.S.A. is planning to recomplete the Hugh #8 into the Blinebry Gas Pool. The well currently is completed in the Drinkard Pool. The location of the proposed recompletion is 2030' FNL & 560' FWL in Section 14, T22S, R37E, Lea County, New Mexico.


Chevron requests an unorthodox gas well location for said well, and an under-sized gas spacing and proration unit comprising 120 acres (three standard 40-acre tracts) underlying the NW/ NW/4 and S/2 NW/4 of said Section 14.

Well No. 8 was drilled in 1966 as a Drinkard producer. Current production from the Drinkard formation is 0 bopd, 100 mcf/d, and 1 bwpd.

A copy of this administrative application is being provided to our offset operators via Certified Mail. Attached is a commercial map and Form C-102 plat illustrating the well location and proposed proration unit acreage. Also included is a copy of the letter sent to our offset operators.

If you have any questions, or if you require further information, please contact Craig Wright at (915)687-7284.

Sincerely,

A handwritten signature in black ink that reads "Craig A. Wright". The signature is written in a cursive style with a large, stylized "W".

C.A. Wright
Production Engineer
PGPC

CAW/

Attachments

cc: NMOCD - Hobbs, New Mexico
C.O. Blake
C.A. Wright
J.K. Ripley
B.A. Foster
Central Files - Lease and Well Files

District II
 PO Drawer DD, Artesia, NM 88211-0
 District III
 1000 Rio Brazos Rd., Artesia, NM 87410
 District IV
 PO Box 2088, Santa Fe, NM 87504-2088

Oil Conservation Division Resources Department

OIL CONSERVATION DIVISION
 PO Box 2088
 Santa Fe, NM 87504-2088

Revised February 10,
 Instructions on
 Submit to Appropriate District:
 State Lease - 4 C
 Fee Lease - J C

AMENDED REPORT

WELL LOCATION AND ACREAGE DEDICATION PLAT

API Number	Pool Code	Pool Name
	72480	Blinebry (Pro Gas)
Property Code	Property Name	Well Number
2641	Hugh	8
OGRID No.	Operator Name	Elevation
4323	Chevron U.S.A. Inc.	

10 Surface Location

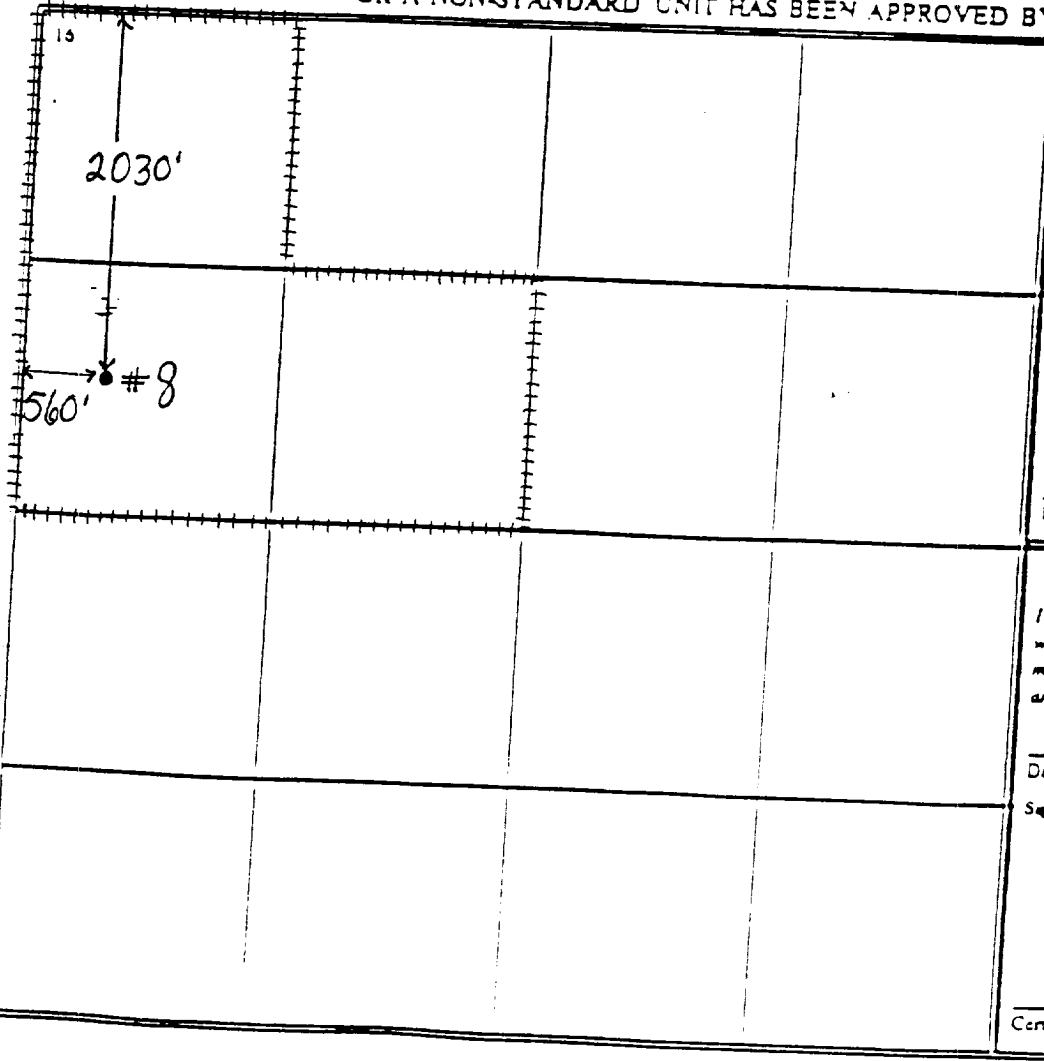
UL of lot no.	Section	Township	Range	Lot Ida	Feet from the	North/South line	Feet from the	East/West line	County
E	14	22S	37E		2030'	North	560'	West	Lea

11 Bottom Hole Location If Different From Surface

UL of lot no.	Section	Township	Range	Lot Ida	Feet from the	North/South line	Feet from the	East/West line	County

12 Distance 1 Acres 2 Joint or Infill 3 Commencement Code 4 Order No.

NO ALLOWABLE WILL BE ASSIGNED TO THIS COMPLETION UNTIL ALL INTERESTS HAVE BEEN CONSOLIDATED OR A NON-STANDARD UNIT HAS BEEN APPROVED BY THE DIVISION



17 OPERATOR CERTIFICATION

I hereby certify that the information contained herein is true and complete to the best of my knowledge and belief.

Tanya Kerley
 Signature
 Tanya Kerley
 Printed Name
 Office Assistant
 Title
 9/12/97
 Date

18 SURVEYOR CERTIFICATION

I hereby certify that the well location shown on this plat was plotted from field notes of actual surveys made by me or under my supervision, and that the same is true and correct to the best of my belief.

Date of Survey
 Signature and Seal of Professional Surveyor

Certificate Number

September 5, 1997

**Administrative Application for
Unorthodox Gas Well Location
and Unorthodox Gas Spacing
and Proration Unit
Hugh Well #8
2030' FNL & 560' FWL, Unit E,
Section 14, T22S, R37E
Lea County, New Mexico**

Ladies/Gentlemen:

This is to inform you as an offset operator that Chevron U.S.A. Inc. has applied for administrative approval for an Unorthodox Blinebry Gas Well Location and an Unorthodox Blinebry Gas Spacing and Proration Unit for the Hugh Well No. 8.

Chevron U.S.A. is planning to recomplete the Hugh #8 into the Blinebry Gas Pool. The well currently is completed in the Drinkard Pool. The location of the proposed recompletion is 2030' FNL & 560' FWL in Section 14, T22S, R37E, Lea County, New Mexico.

Chevron requests an unorthodox gas well location for said well, and an under-sized gas spacing and proration unit comprising 120 acres (three standard 40-acre tracts) underlying the NW/ NW/4 and S/2 NW/4 of said Section 14.

Well No. 8 was drilled in 1966 as a Drinkard producer. Current production from the Drinkard formation is 0 bopd, 100 mcf/d, and 1 bwpd.

Attached is a commercial map and Form C-102 plat illustrating the well location and proposed proration unit acreage.

If you have any questions, or if you require further information, please contact Craig Wright at (915)687-7284.

Sincerely,

C.A. Wright
Production Engineer

Offset Operators:

Collins & Ware Inc.
508 W. Wall Street
Suite 1200 Empire Plaza
Midland, TX 79701-5076

J.H. Hendrix Corp.
P.O. Box 3040
Midland, Tx 79702-3040

September 8, 1997



Chevron

**Administrative Application for
Unorthodox Gas Well Location
and Unorthodox Gas Spacing
and Proration Unit
Hugh Well #8
2030' FNL & 560' FWL, Unit E,
Section 14, T22S, R37E
Lea County, New Mexico**

Chevron U.S.A. Production Company
P.O. Box 1150
Midland, TX 79702

Collins & Ware Inc.
508 W. Wall Street
Suite 1200 Empire Plaza
Midland, TX 79701-5076

Ladies/Gentlemen:

This is to inform you as an offset operator that Chevron U.S.A. Inc. has applied for administrative approval for an Unorthodox Blinebry Gas Well Location and an Unorthodox Blinebry Gas Spacing and Proration Unit for the Hugh Well No. 8.

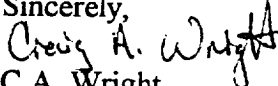
Chevron U.S.A. is planning to recomplete the Hugh #8 into the Blinebry Gas Pool. The well currently is completed in the Drinkard Pool. The location of the proposed recompletion is 2030' FNL & 560' FWL in Section 14, T22S, R37E, Lea County, New Mexico.

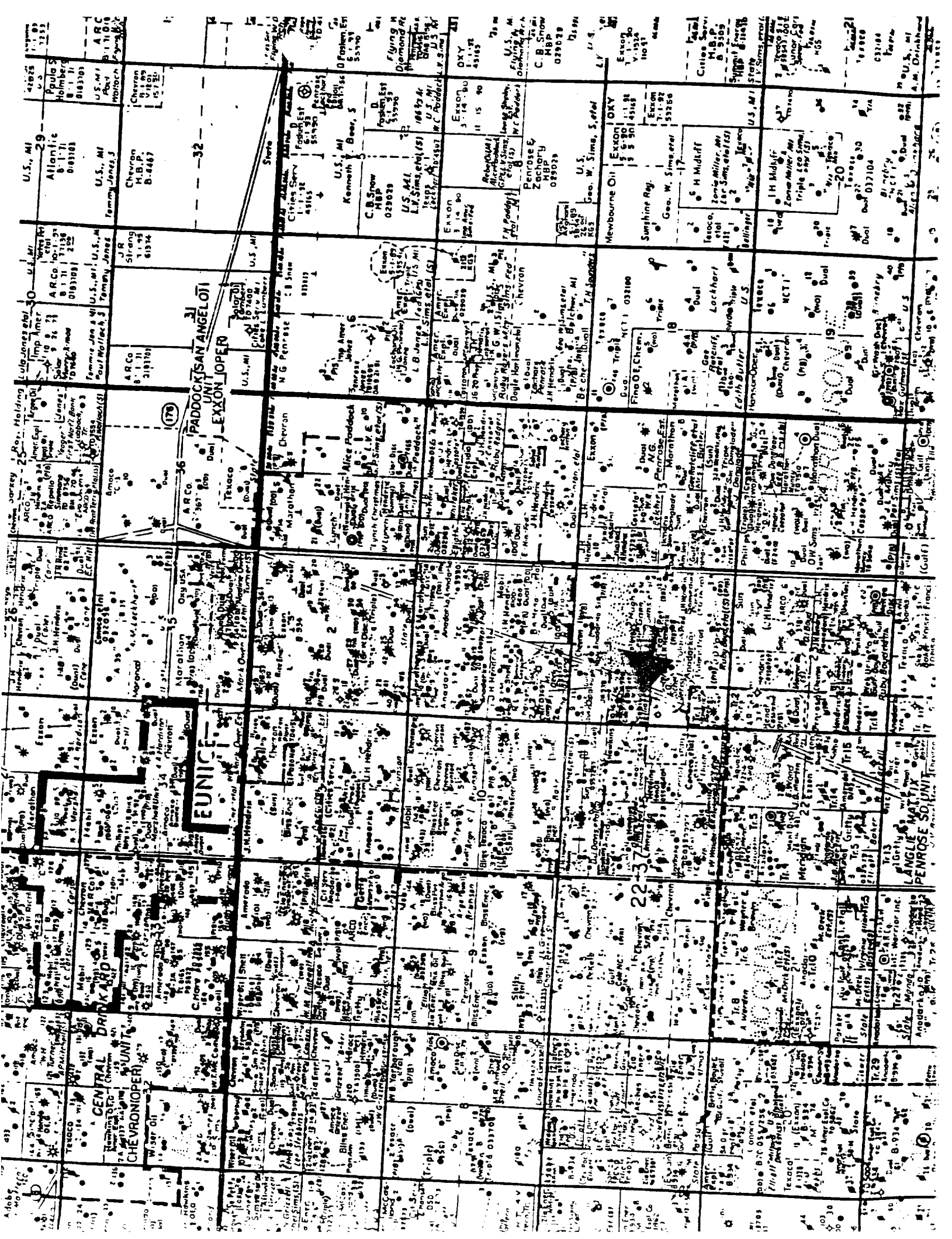
Chevron requests an unorthodox gas well location for said well, and an under-sized gas spacing and proration unit comprising 120 acres (three standard 40-acre tracts) underlying the NW/ NW/4 and S/2 NW/4 of said Section 14.

Well No. 8 was drilled in 1966 as a Drinkard producer. Current production from the Drinkard formation is 0 bopd, 100 mcf/d, and 1 bwpd.

Attached is a commercial map and Form C-102 plat illustrating the well location and proposed proration unit acreage.

If you have any questions, or if you require further information, please contact Craig Wright at (915)687-7284.

Sincerely,

C.A. Wright
Production Engineer



September 8, 1997



Chevron

**Administrative Application for
Unorthodox Gas Well Location
and Unorthodox Gas Spacing
and Proration Unit
Hugh Well #8
2030' FNL & 560' FWL, Unit E,
Section 14, T22S, R37E
Lea County, New Mexico**

Chevron U.S.A. Production Company
P.O. Box 1150
Midland, TX 79702

J.H. Hendrix Corp.
P.O. Box 3040
Midland, TX 79702-3040

Ladies/Gentlemen:

This is to inform you as an offset operator that Chevron U.S.A. Inc. has applied for administrative approval for an Unorthodox Blinebry Gas Well Location and an Unorthodox Blinebry Gas Spacing and Proration Unit for the Hugh Well No. 8.

Chevron U.S.A. is planning to recomplete the Hugh #8 into the Blinebry Gas Pool. The well currently is completed in the Drinkard Pool. The location of the proposed recompletion is 2030' FNL & 560' FWL in Section 14, T22S, R37E, Lea County, New Mexico.

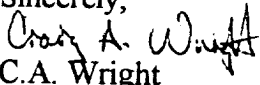
Chevron requests an unorthodox gas well location for said well, and an under-sized gas spacing and proration unit comprising 120 acres (three standard 40-acre tracts) underlying the NW/ NW/4 and S/2 NW/4 of said Section 14.

Well No. 8 was drilled in 1966 as a Drinkard producer. Current production from the Drinkard formation is 0 bopd, 100 mcf/d, and 1 bwpd.

Attached is a commercial map and Form C-102 plat illustrating the well location and proposed proration unit acreage.

If you have any questions, or if you require further information, please contact Craig Wright at (915)687-7284.

Sincerely,


C.A. Wright

Production Engineer

